LIBRARY
UNIVERSITY OF CALIFORNIA
DAVIS

-65
2
PY 2

State of California

THE RESOURCES AGENCY

Department of Water Resources

BULLETIN No. 130-65

HYDROLOGIC DATA: 1965

Volume II: NORTHEASTERN CALIFORNIA

Appendix C: GROUND WATER MEASUREMENTS

DECEMBER 1966

UNIVERSITY OF CALIFORNIA
DAVIS
MAY 8 1967
GOV'T. DOCS. - LIBRARY

HUGO FISHER
Administrator
The Resources Agency

EDMUND G. BROWN
Governor
State of California

WILLIAM E. WARNE
Director
Department of Water Resources

LIBRARY
UNIVERSITY OF CALIFORNIA
DAVIS

State of California

THE RESOURCES AGENCY

Department of Water Resources

BULLETIN No. 130-65

HYDROLOGIC DATA: 1965

Volume II: NORTHEASTERN CALIFORNIA

Appendix C: GROUND WATER MEASUREMENTS

DECEMBER 1966

HUGO FISHER
Administrator
The Resources Agency

EDMUND G. BROWN
Governor
State of California

WILLIAM E. WARNE
Director
Department of Water Resources

ORGANIZATION OF BULLETIN NO. 130 SERIES

Volume I - NORTH COASTAL AREA

Volume II - NORTHEASTERN CALIFORNIA

Volume III - CENTRAL COASTAL AREA

Volume IV - SAN JOAQUIN VALLEY

Volume V - SOUTHERN CALIFORNIA

Each volume consists of the following:

TEXT and

Appendix A - CLIMATE

Appendix B - SURFACE WATER FLOW

Appendix C - GROUND WATER MEASUREMENTS

Appendix D - SURFACE WATER QUALITY

Appendix E - GROUND WATER QUALITY

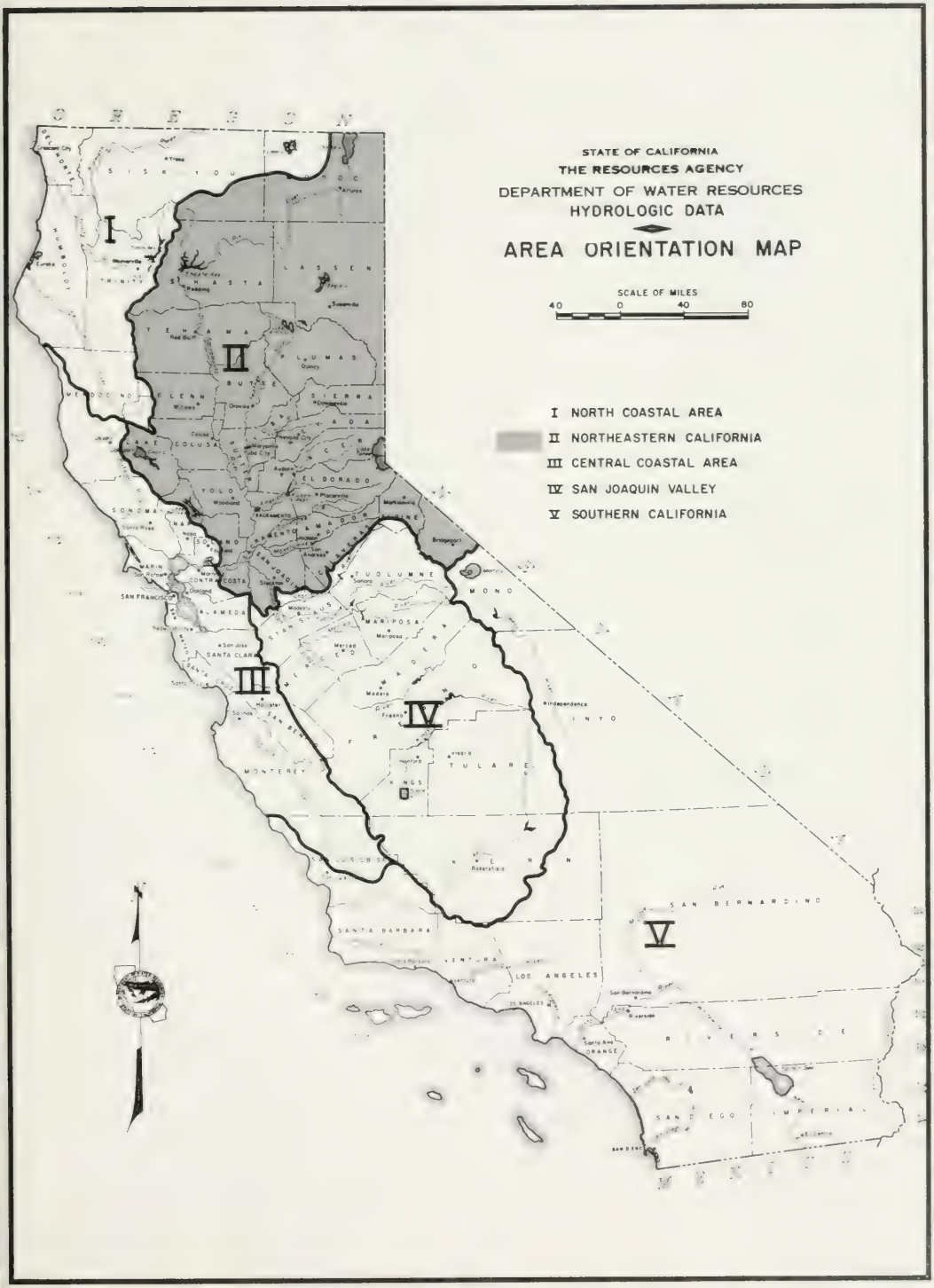
STATE OF CALIFORNIA
THE RESOURCES AGENCY
DEPARTMENT OF WATER RESOURCES
HYDROLOGIC DATA
AREA ORIENTATION MAP
SCALE OF MILES
40 0 40 80
I NORTH COASTAL AREA
II NORTHEASTERN CALIFORNIA
III CENTRAL COASTAL AREA
IV SAN JOAQUIN VALLEY
V SOUTHERN CALIFORNIA
I
II
III
IV
V
OREGON
NEVADA
ARIZONA
MEXICO
SISKIYOU
MODOC
SHASTA
LASSEN
TEHAMA
PLUMAS
BUTTE
GLENN
SIERRA
COLUSA
YOLO
EL DORADO
SONOMA
NAPA
SOLANO
CONTRA COSTA
ALAMEDA
SAN FRANCISCO
MARIN
SAN JOAQUIN
STANISLAUS
TUOLUMNE
MONO
MARIPOSA
SANTA CLARA
SAN BENITO
MONTEREY
FRESNO
INYO
TULARE
KINGS
KERN
SAN LUIS OBISPO
SANTA BARBARA
VENTURA
LOS ANGELES
SAN BERNARDINO
RIVERSIDE
ORANGE
SAN DIEGO
IMPERIAL

METRIC CONVERSION TABLE

ENGLISH UNIT	EQUIVALENT METRIC UNIT	
Inch (in)	2.54	Centimeters
Foot (ft)	0.3048	Meter
Mile (mi)	1.609	Kilometers
Acre	0.405	Hectare
Square mile (sq. mi.)	2.590	Square kilometer
U. S. gallon (gal)	3.785	Liters
Acre foot (acre-ft)	1,233.5	Cubic meters
U. S. gallon per minute (gpm)	0.0631	Liters per second
Cubic feet per second (cfs)	1.7	Cubic meters per minute

TABLE OF CONTENTS

	Page
ORGANIZATION OF BULLETIN NO. 130 SERIES	iv
AREA ORIENTATION MAP	v
METRIC CONVERSION TABLE	vi
ACKNOWLEDGMENTS	ix
INTRODUCTION	1
Methods and Procedures	2
Coding	2
Region and Basin Designation	2
Well Numbering System	3
EXPLANATION OF TABLES	6

TABLES

C-1	Average Change of Ground Water Levels and Summary of Well Measurements Reported	9
C-2	Ground Water Levels at Wells	19

FIGURES

C-1	Ground Water Basins in Northeastern California	5
C-2	Average Depth to Water in Wells (3 sheets)	11
C-3	Fluctuation of Water Level in Wells (5 sheets)	14

PLATES

(Plates are in pocket at end of bulletin)

C-1 Lines of Equal Elevation of Water in Wells in Lower Sacramento Valley and San Joaquin County, Fall 1964.

C-2 Lines of Equal Depth to Water in Wells in Lower Sacramento Valley and San Joaquin County, Fall 1964.

C-3 Lines of Equal Elevation of Water in Wells in Lower Sacramento Valley and San Joaquin County, Spring 1965.

TABLE OF CONTENTS (Continued)

PLATES (Continued)

C-4 Lines of Equal Elevation of Water in Wells, Colusa, Butte, Glenn, and Tehama Counties, Spring 1965.

C-5 Lines of Equal Depth to Water in Wells in Lower Sacramento Valley and San Joaquin County, Spring 1965.

C-6 Lines of Equal Depth to Water in Wells, Colusa, Butte, Glenn, and Tehama Counties, Spring 1965.

ACKNOWLEDGMENTS

In the preparation of this report, valuable assistance and contributions were received from many public and private agencies. Special mention is made of the following agencies whose cooperation is gratefully acknowledged.

Arcade Water District
Butte County
California Water Service Company
Colusa County
East Bay Municipal Utility District
Glenn County
Lake County
Placer County
Sacramento County
Sacramento Municipal Utility District
San Joaquin County
Solano County
South San Joaquin Irrigation District
South Sutter Water District
Sutter County
Tehama County
United States Bureau of Reclamation
United States Geological Survey, Ground Water Branch
Yolo County
Yuba County

INTRODUCTION

This appendix contains ground water level measurements from 2,715 wells for the period July 1, 1964, through June 30, 1965. It contains hydrographs of selected wells and maps showing elevation of and depth to water level in wells.

There are 38 ground water basins or areas in the Northern Central Valley Region and the Northern Lahontan Region for which data are reported as shown on Figure C-1. The ground water basins are separated physically by nonwater bearing rock, constriction in permeable materials, topographic ridge or shoreline of a lake. Ground water areas are subdivisions of ground water basins and are separated on the basis of political boundaries such as a county line or boundary of an irrigation district. The Northern Central Valley Region comprises the Sacramento River Basin and the northern portion of the San Joaquin River Basin.

Average changes in ground water levels from the spring of 1964 to the spring of 1965 and a summary of ground water level data collected are presented in Table C-1. Ground water level measurements obtained during the reporting period, July 1, 1964, to June 30, 1965, are listed in Table C-2.

The average annual depth to water in the spring for the areas in the Sacramento Valley and San Joaquin County since 1958 is depicted on Figure C-2 (3 sheets). Hydrographs showing fluctuations in water levels during the period of record at a few selected wells are presented on Figure C-3 (5sheets).

Ground water contour maps of the elevation of ground water and the depth to ground water in wells for the fall of 1964 in the Sacramento

Valley and San Joaquin County are Plates C-1 and C-2, and for the spring of 1965 are Plates C-3, C-4, C-5, and C-6.

METHODS AND PROCEDURES

Depth to water is the distance from the ground surface to the water level in the well. In most wells the depth to water is a direct measurement made with a metal tape and is accurate to ± 0.1 foot. In some wells, especially deep ones, measurements are made with an air line and pressure gage, or an electric sounder. Flowing or pressure wells are sometimes measured by the use of either pipe plugs with pressure gages or with static tubes.

Elevation of ground surface at a well is usually obtained by interpretation of topographic maps of the U. S. Geological Survey.

Well grids are selected to reflect the ground water conditions of the area, to prepare ground water level contour maps, and to provide good areal distribution. These grids are continuously reviewed. As wells become unmeasurable, and new, measurable wells are developed in the area, the grids are revised.

CODING

The numbering systems used by the Department were developed to facilitate processing of water level measurement data.

Region and Basin Designation

The regions used in this report are geographic areas defined in Section 13040 of the Water Code. That portion of Northern California covered by this report comprises the northern portions of Central Valley Region No. 5 and Lahontan Region No. 6. A decimal system of the form 0-00.00 has been selected according to geographic regions, ground water basins, and subbasins or subareas as follows:

5-21.05

Region (Central Valley Region)

Ground Water Basin (Sacramento Valley)

Subbasin or Subarea (Sutter County)

Well Numbering System

The State Well Numbering System is based on township, range, and section subdivisions of the Public Land Survey. The number of a well, assigned in accordance with this system, is referred to as the State Well Number, as illustrated below:

39N 13E 08 K 04 M

Township

Range

Section

Tract

Sequence Number

Base and Meridian

This number identifies and locates the well. In the example, the well is in Township 39 North, Range 13 East, Tract K of Section 8, located in the Mount Diablo Base and Meridian. A section is divided into 40-acre tracts as follows:

D	C	B	A
E	F	G	H
M	L	K	J
N	P	Q	R

Sequence numbers in a tract are generally assigned in chronological order. The example designates the fourth well to be assigned a number in Tract K.

GROUND WATER BASINS OR AREAS IN NORTHEASTERN CALIFORNIA

NORTHERN CENTRAL VALLEY REGION

5-1.00 GOOSE LAKE VALLEY
5-2.00 ALTURAS BASIN
5-4.00 BIG VALLEY
5-36.00 ROUND VALLEY
5-5.00 FALL RIVER VALLEY
5-6.00 REDDING BASIN
5-11.00 MOHAWK VALLEY
5-12.00 SIERRA VALLEY
5-13.00 UPPER LAKE VALLEY
5-14.00 SCOTT VALLEY
5-15.00 KELSEYVILLE VALLEY
5-31.00 LONG VALLEY
5-16.00 HIGH VALLEY
5-17.00 BURNS VALLEY
5-30.00 LOWER LAKE AREA
5-18.00 COYOTE VALLEY
5-19.00 COLLAYOMI VALLEY
5-21.00 SACRAMENTO VALLEY
- 5-21.01 TEHAMA COUNTY
- 5-21.02 GLENN COUNTY
- 5-21.03 BUTTE COUNTY
- 5-21.04 COLUSA COUNTY
- 5-21.05 SUTTER COUNTY
- 5-21.06 YUBA COUNTY
- 5-21.07 PLACER COUNTY
- 5-21.08 SACRAMENTO COUNTY
- 5-21.09 YOLO COUNTY
- 5-21.10 CAPAY VALLEY
- 5-21.11 SOLANO COUNTY

5-22.00 SAN JOAQUIN VALLEY
- 5-22.01 MOKELUMNE RIVER AREA
- 5-22.02 CALAVERAS RIVER AREA
- 5-22.03 FARMINGTON-COLLEGEVILLE AREA
- 5-22.05 SOUTH SAN JOAQUIN IRRIGATION DISTRICT
- 5-22.52 DELTA AREA

NORTHERN LAHONTAN REGION

6-1.00 SURPRISE VALLEY
6-2.00 MADELINE PLAINS
6-3.00 WILLOW CREEK VALLEY
6-4.00 HONEY LAKE VALLEY
6-5.00 TAHOE VALLEY
- 6-5.01 SOUTH TAHOE VALLEY

Ground to Water Surface. This is the measured depth in feet from the ground surface to the water surface in the well; certain of the depth measurements in the column may be preceded by a number in parentheses to indicate a questionable measurement. The code applicable to these "questionable measurements" is as follows:

(1) Pumping
(2) Nearby pump operating
(3) Casing leaking or wet
(4) Pumped recently
(5) Air or pressure gage measurement
(6) Other
(7) Recharge operation at or near well
(8) Oil in casing
(9) Caved or deepened

When a measurement was attempted, but could not be obtained, then only a number in parentheses is shown in the column. The code applicable to these "no measurements" is as follows:

(1) Pumping
(2) Pump house locked
(3) Tape hung up
(4) Cannot get tape in casing
(5) Unable to locate well
(6) Well has been destroyed
(7) Special
(8) Casing leaking or wet
(9) Temporarily inaccessible
(0) Measurements discontinued

The words FLOW and DRY are shown in this column to indicate a flowing or dry well, respectively. A minus preceding the number in this column indicates that the static water level in the well is this distance in feet above the ground surface.

Water Surface Elevation. This is the elevation in feet above mean sea level (USGS Datum) of the water surface in the well. It was derived by subtraction of the depth measurement from the ground surface elevation.

Agency Supplying Data. Each number in this column is the code number for the agency supplying data for that measurement. The agencies supplying data for this report and the code numbers assigned to them are as follows:

Agency Code	Agency
4202	Sacramento Municipal Utility District
4400	Arcade Water District
4701	California Water Service Company
5000	U. S. Geological Survey
5001	U. S. Bureau of Reclamation
5050	Department of Water Resources
5100	Tehama County
5101	Colusa County
5102	Sutter County
5103	Yuba County
5104	Yolo County
5105	Glenn County
5106	Butte County
5107	Placer County
5108	Sacramento County
5109	Solano County
5110	San Joaquin County
5111	Lake County
5401	South Sutter Water District
7518	South San Joaquin Irrigation District
8201	East Bay Municipal Utility District

TABLE C-1

AVERAGE CHANGE OF GROUND WATER LEVELS
AND SUMMARY OF WELL MEASUREMENTS REPORTED

Ground Water Basin or Area		Average Change Spring 1964 to Spring 1967 in feet	Measuring Agency	Number of Wells Reported		
Name	Number			Monthly 1964-67	Fall 1966	Spring 1967
CENTRAL VALLEY REGION						
Goose Lake Valley	5-01.00	+0.6	Department of Water Resources	2		19
Alturas Basin	5-02.00	+2.0	Department of Water Resources	7		34
Big Valley	5-04.00	+1.6	Department of Water Resources	3		68
Round Valley	5-36.00	+1.6	Department of Water Resources	3		2
Fall River Valley	5-05.00	+0.4	Department of Water Resources	3		44
Redding Basin	5-06.00	-0.3	Department of Water Resources	7		
Mohawk Valley	5-11.00		Department of Water Resources		4	4
Sierra Valley	5-12.00	+1.8	Department of Water Resources	6	87	87
Upper Lake Valley	5-13.00	+0.4	Lake County		19	19
			Department of Water Resources	3	4	4
Scott Valley	5-14.00	+0.3	Lake County		8	8
			Department of Water Resources	3	1	2
Kelseyville Valley	5-15.00	+0.4	Lake County		40	40
			Department of Water Resources	4	9	10
Long Valley	5-31.00	-0.7	Department of Water Resources		2	2
High Valley	5-16.00	+0.5	Lake County		5	5
			U.S. Geological Survey	1		
Burns Valley	5-17.00	+3.4	Lake County		2	2
			U.S. Geological Survey	1		
Lower Lake Area	5-30.00	+3.0	Lake County		2	2
			U.S. Geological Survey	1		
Coyote Valley	5-18.00	+1.1	Lake County		8	8
			U.S. Geological Survey	1		
Collayomi Valley	5-19.00	+0.4	Lake County		13	13
			U.S. Geological Survey	1		
Sacramento Valley	5-21.00					
Tehama County	5-21.01	-0.4	Tehama County		55	62
			Department of Water Resources	8		
Glenn County	5-21.02	-0.3	Glenn County		111	121
			Department of Water Resources		19	22
			U.S. Bureau of Reclamation	9		
Butte County	5-21.03	+0.7	Butte County		124	132
			Department of Water Resources	17		
Colusa County	5-21.04	-0.9	Colusa County			35
			U. S. Bureau of Reclamation		18	20
			Department of Water Resources	9		
Sutter County	5-21.05	+0.7	Sutter County		110	110
			South Sutter Water District		26	26
			Department of Water Resources	17	1	1

TABLE C-1 (Continued)

AVERAGE CHANGE OF GROUND WATER LEVELS
AND SUMMARY OF WELL MEASUREMENTS REPORTED

Ground Water Basin or Area		Average Change Spring 1964 to Spring 1965 in feet	Measuring Agency	Number of Wells Reported		
Name	Number			Monthly 1964-65	Fall 1964	Spring 1965
Sacramento Valley (Con.)						
Yuba County	5-21.06	-1.4	Yuba County		71	71
			Department of Water Resources	9	2	12
Placer County	5-21.07	-0.7	Placer County		88	88
			South Sutter Water District		1	2
			Department of Water Resources	7	1	1
Sacramento County	5-21.08	-0.2	Sacramento County		132	127
			Sacramento Muni. Utility Dist.		18	18
			Arcade Water District		39	39
			U. S. Bureau of Reclamation		101	101
			Department of Water Resources	18	34	38
Yolo County	5-21.09	-0.2	Yolo County		186	186
			U.S. Geological Survey	1		
			U.S. Bureau of Reclamation		106	83
			Department of Water Resources	12	8	8
Capay Valley	5-21.10	+1.1	Yolo County		21	21
Solano County	5-21.11	+2.2	Solano County		35	30
			U.S. Geological Survey	2		
			U.S. Bureau of Reclamation		103	102
			Department of Water Resources	9	14	21
San Joaquin Valley	5-22.00					
Mokelumne River Area	5-22.01	-2.1	San Joaquin County		94	92
			California Water Service Co.		4	4
			East Bay Municipal Utility Dist.	1	65	63
			U.S. Bureau of Reclamation		4	4
			Department of Water Resources	8	23	20
Calaveras River Area	5-22.02	-3.0	San Joaquin County		79	80
			California Water Service Co.		22	21
			East Bay Muni. Utility Dist.		4	4
			Department of Water Resources	7	16	11
Farmington-Colleeville Area	5-22.03	-1.7	San Joaquin County		60	58
			Department of Water Resources	6	22	8
South San Joaquin Irrigation Dist.	5-22.05	0.0	San Joaquin County		2	2
			Department of Water Resources	6	20	23
Delta Area	5-22.52	+1.4	San Joaquin County		4	3
			Department of Water Resources		12	11
LAHONTAN REGION						
Surprise Valley	6-01.00	+3.3	Department of Water Resources	6		51
Madeline Plains	6-02.00	+0.4	Department of Water Resources	2		39
Honey Lake Valley	6-04.00	+3.9	Department of Water Resources	6		127
Tahoe Valley	6-05.00					
South Tahoe Valley	6-05.01	+2.1	Department of Water Resources		30	30
TOTAL				206	2089	2501

Figure C-2 SHEET 1 OF 3

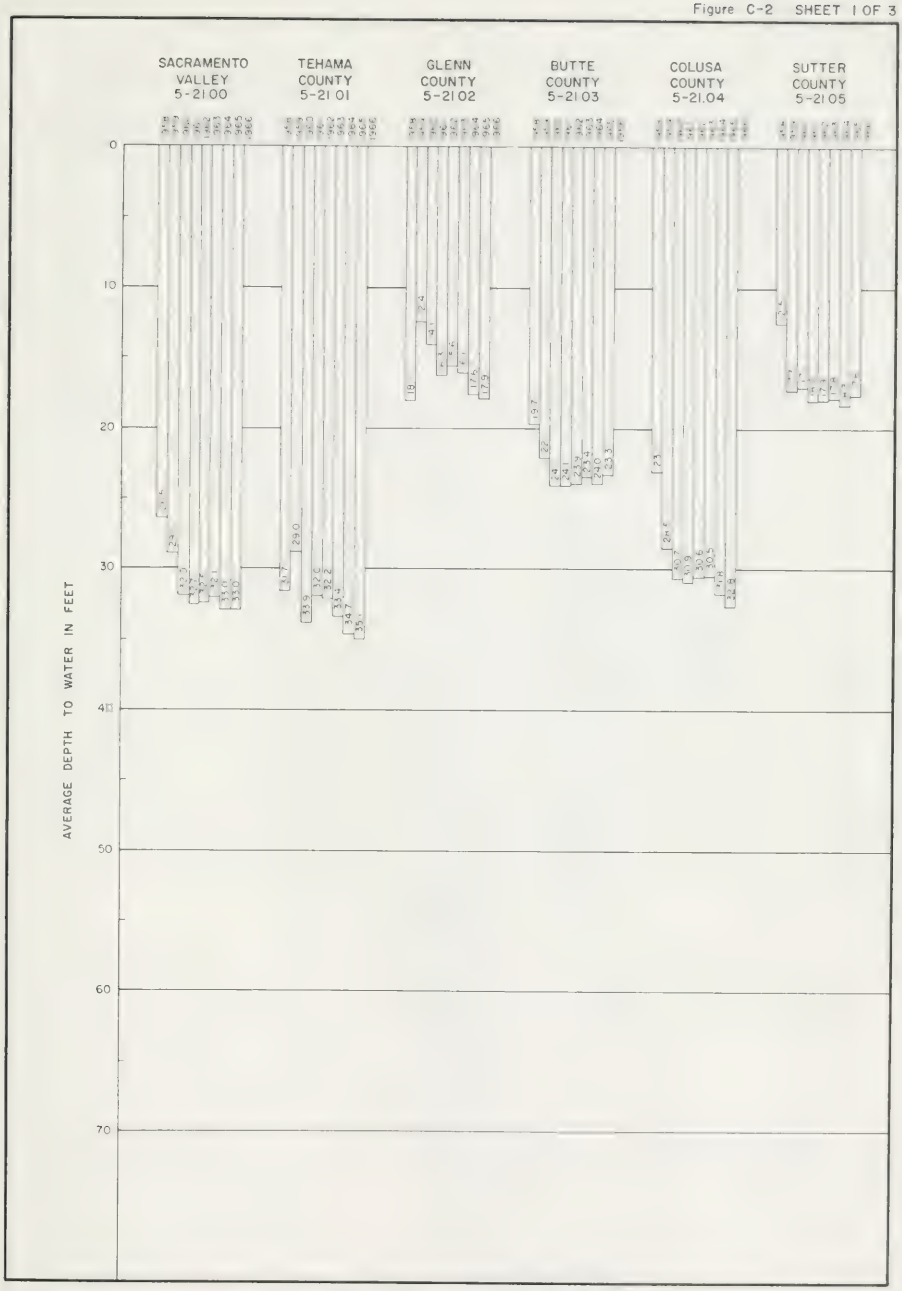

AVERAGE DEPTH TO WATER IN WELLS

Figure C-2 SHEET 2 OF 3

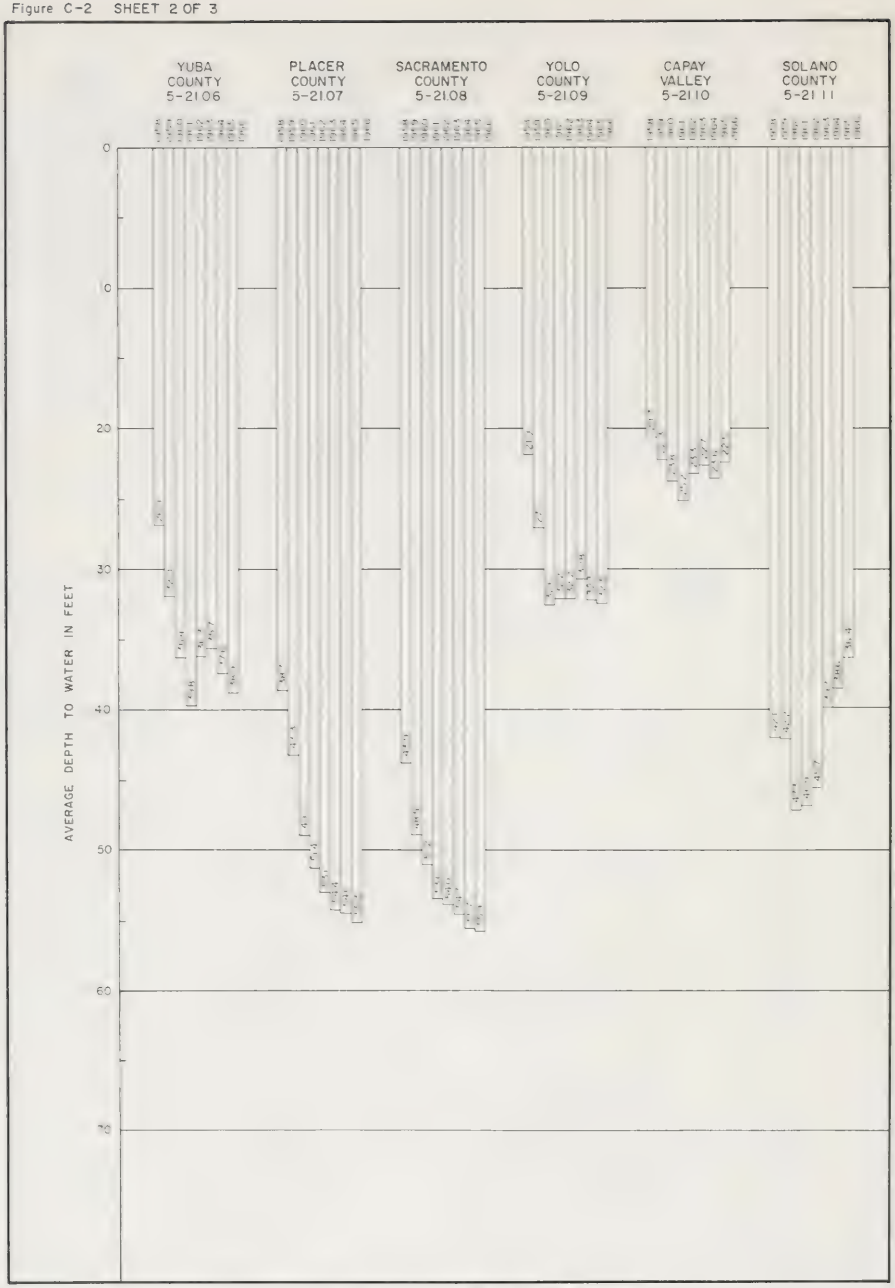

AVERAGE DEPTH TO WATER IN WELLS



AVERAGE DEPTH TO WATER IN WELLS

Figure C-3 SHEET 1 OF 5

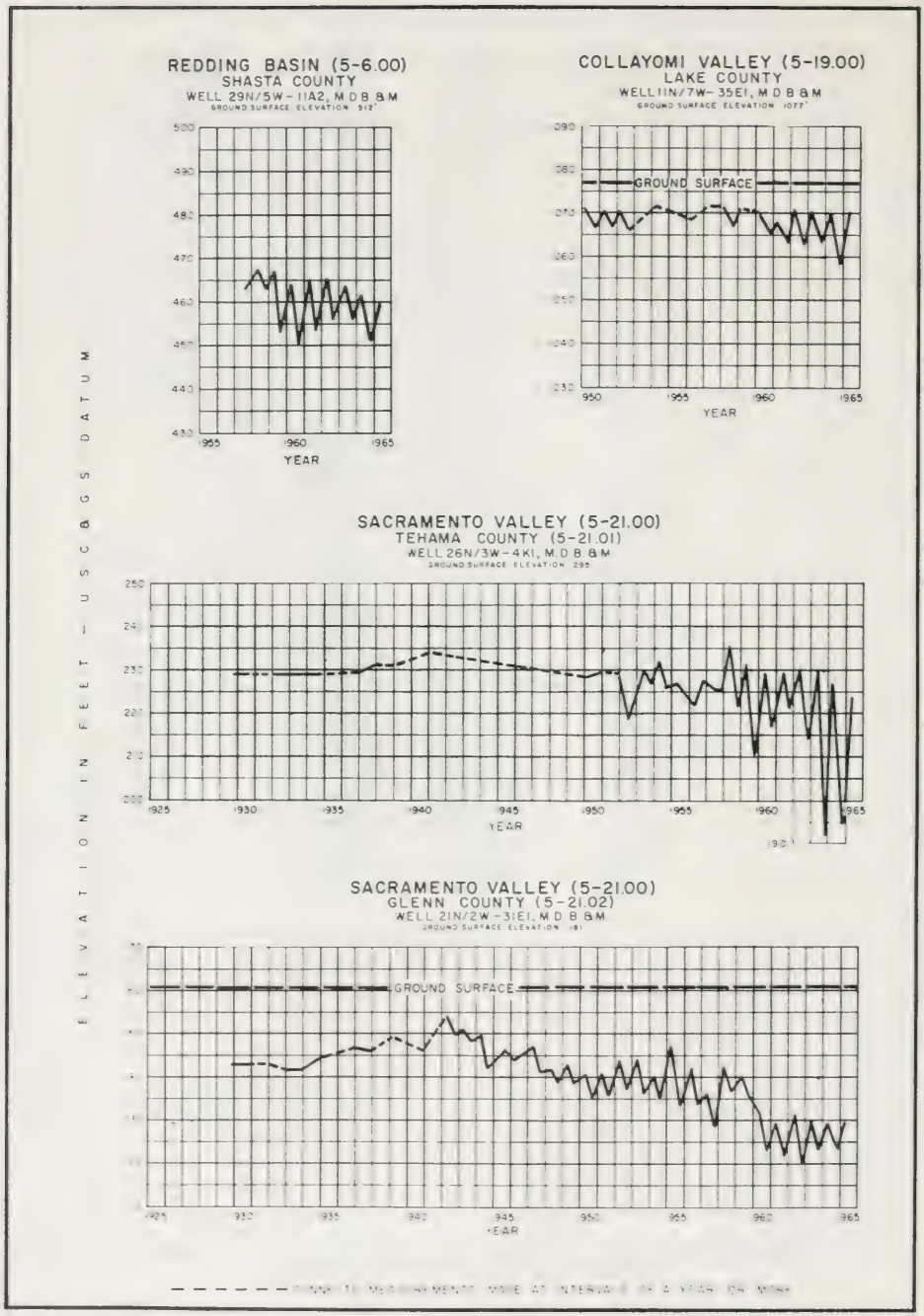

FLUCTUATION OF WATER LEVEL IN WELLS

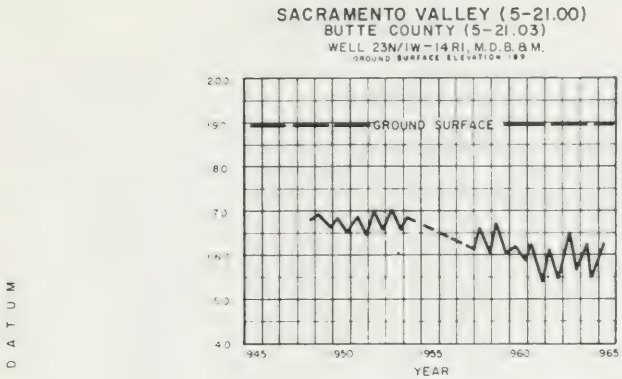

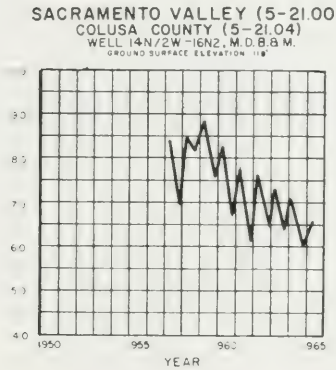

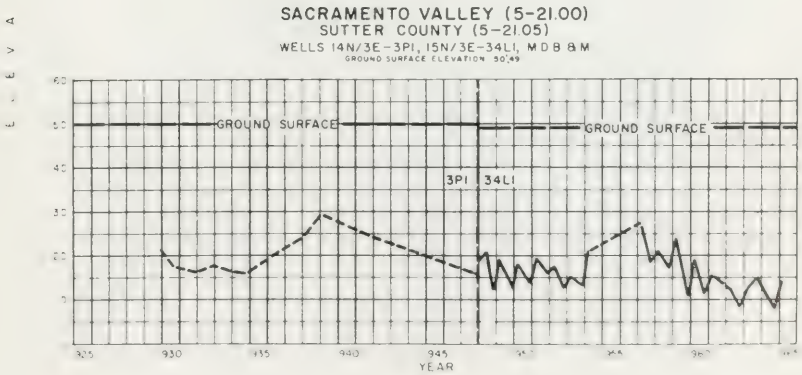

ELEVATION IN FEET - USC&GS DATUM

FLUCTUATION OF WATER LEVEL IN WELLS

Figure C-3 SHEET 3 OF 5

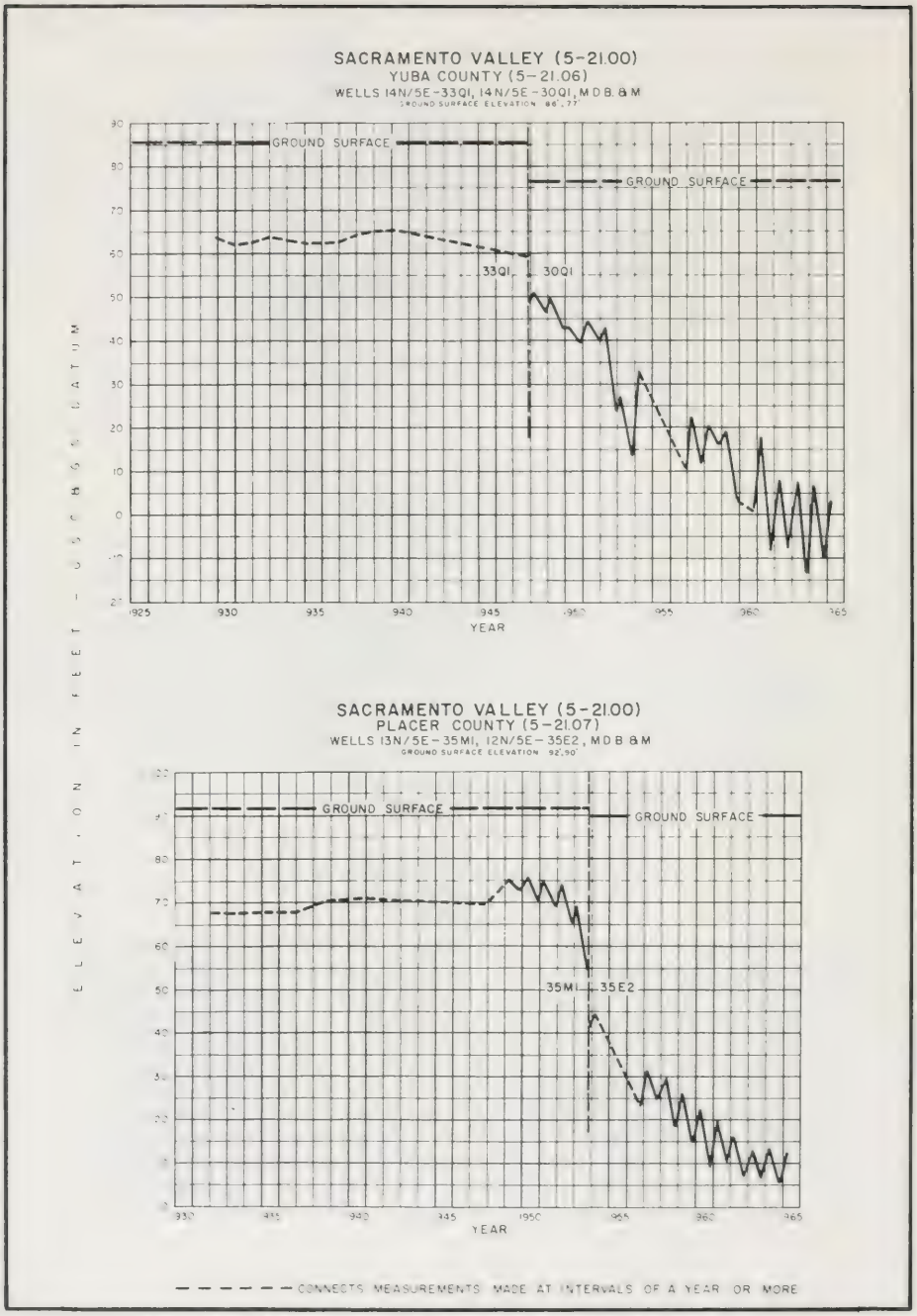

FLUCTUATION OF WATER LEVEL IN WELLS

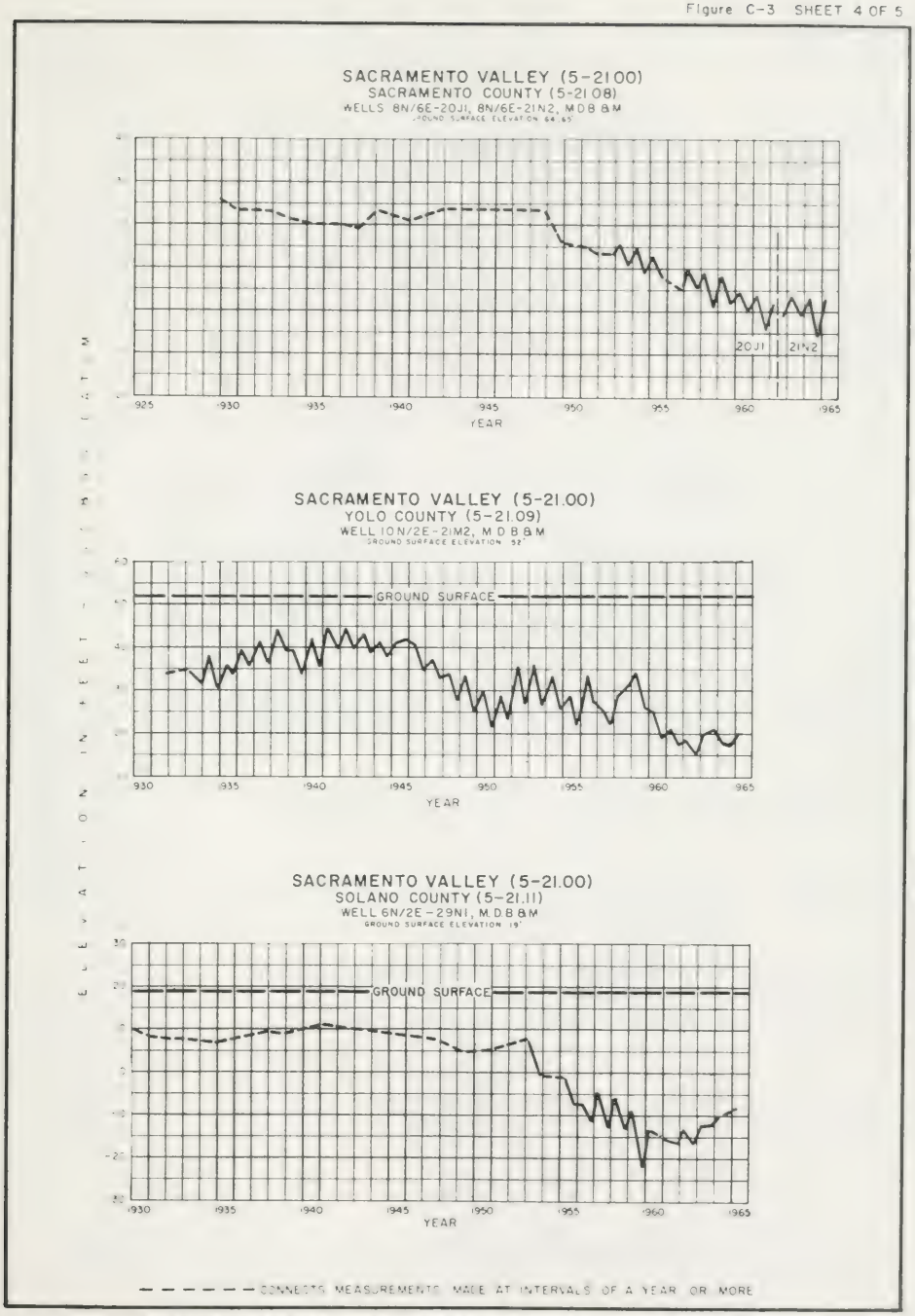

FLUCTUATION OF WATER LEVEL IN WELLS

Figure C-3 SHEET 5 OF 5

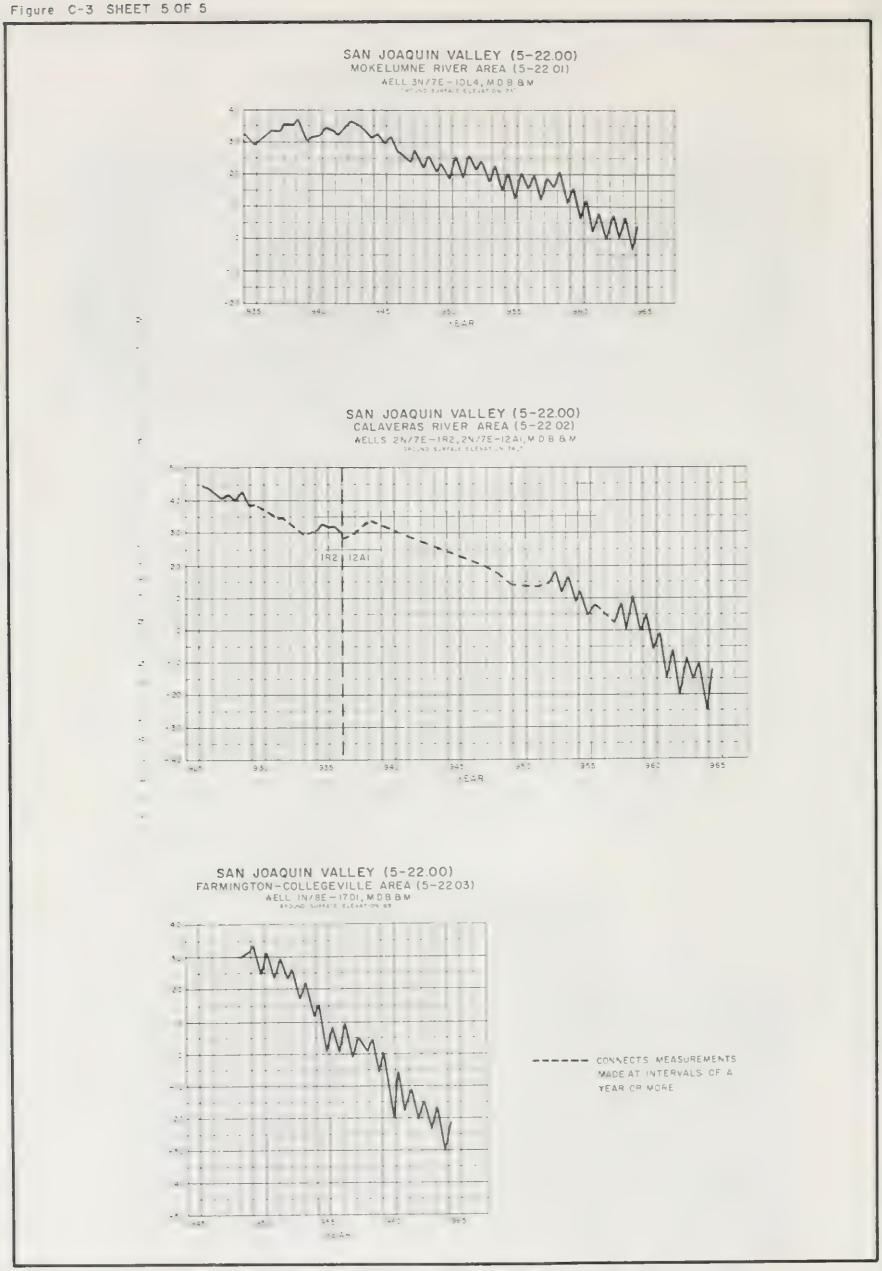

FLUCTUATION OF WATER LEVEL IN WELLS

TABLE C-2

GROUND WATER LEVELS AT WELLS

STATE WELL NUMBER	GROUND SURFACE ELEVATION IN FEET	DATE	GROUND SURFACE TO WATER SURFACE IN FEET	WATER SURFACE ELEVATION IN FEET	AGENCY SUPPLYING DATA
CENTRAL VALLEY REGION 5-00.00					
GOOSE LAKE VALLEY 5-01.00					
44N/13E-13D01M	4714.4	3-30-65	(9)		5050
44N/13E-36B01M	4681.2	3-30-65	(7)		5050
44N/14E-08K01M	4799.8	3-30-65	1.8	4798.0	5050
44N/14E-17E01M	4734.5	3-30-65	3.2	4731.3	5050
44N/14E-18Q01M	4733.7	3-30-65	(7)		5050
45N/13E-01K01M	4719.9	3-29-65	(4) 9.8	4710.1	5050
45N/14E-09K01M	4774.0	3-29-65	10.4	4763.6	5050
45N/14E-17P01M	4796.9	7-22-64	50.0	4746.9	5050
		8-19-64	50.1	4746.8	5050
		9-15-64	48.9	4748.0	5050
		10-20-64	48.5	4748.4	5050
		11-16-64	48.6	4748.3	5050
		12-16-64	48.6	4748.3	5050
		1-20-65	48.4	4748.5	5050
		2-17-65	47.0	4749.9	5050
		3-16-65	47.1	4749.8	5050
		4-20-65	47.0	4749.9	5050
		5-19-65	48.6	4748.3	5050
		6-16-65	48.0	4748.9	5050
45N/14E-18B01M	4745.2	3-29-65	18.6	4726.6	5050
45N/14E-18J01M	4759.5	3-29-65	34.5	4725.0	5050
45N/14E-19G01M	4756.8	3-29-65	27.1	4729.7	5050
45N/14E-19Q01M	4750.7	3-29-65	0.7	4750.0	5050
45N/14E-20A01M	4821.4	3-29-65	54.3	4767.1	5050
45N/14E-29J01M	4793.0	3-29-65	26.8	4766.2	5050
45N/14E-32B01M	4809.0	3-29-65	57.5	4751.5	5050
45N/14E-33R01M	5064.8	3-30-65	-0.1	5064.9	5050
GOOSE LAKE VALLEY 5-01.00					
47N/14E-02D01M	4742.2	3-29-65	(6)		5050
47N/14E-16H02M	4763.3	3-29-65	16.2	4747.1	5050
47N/14E-16J01M	4750.9	3-29-65	6.3	4744.6	5050
47N/14E-28A01M	4731.1	3-29-65	7.9	4723.2	5050
48N/14E-23K01M	4735.3	3-29-65	13.4	4721.9	5050
48N/14E-24A03M	4847.3	7-22-64	15.2	4832.1	5050
		8-19-64	16.0	4831.3	5050
		9-15-64	15.4	4831.9	5050
		10-20-64	18.6	4828.7	5050
		11-16-64	18.2	4829.1	5050
		12-17-64	15.2	4832.1	5050
		1-20-65	12.6	4834.7	5050
		2-17-65	16.5	4830.8	5050
		3-16-65	16.9	4830.4	5050
		4-20-65	16.4	4830.9	5050
		5-19-65	16.5	4830.8	5050
		6-16-65	12.7	4834.6	5050
48N/14E-24C01M	4818.4	3-29-65	16.7	4801.7	5050
48N/14E-35A01M	4763.9	3-29-65	9.0	4754.9	5050
48N/14E-35Q01M	4781.3	3-29-65	(7)		5050
48N/15E-31A01M	4860.8	3-29-65	18.2	4842.6	5050
ALTURAS BASIN 5-02.00					
39N/13E-08K04M	4453.4	7-22-64	22.2	4431.2	5050
		8-18-64	28.9	4424.5	5050
		9-16-64	22.0	4431.4	5050
		10-20-64	21.2	4432.2	5050
		11-17-64	21.4	4432.0	5050
		12-15-64	21.1	4432.3	5050
		1-20-65	20.0	4433.4	5050
		2-18-65	19.5	4433.9	5050
		3-17-65	18.8	4434.6	5050
		4-21-65	19.6	4433.8	5050

TABLE C-2 (Cont.)

GROUND WATER LEVELS AT WELLS

STATE WELL NUMBER	GROUND SURFACE ELEVATION IN FEET	DATE	GROUND SURFACE TO WATER SURFACE IN FEET	WATER SURFACE ELEVATION IN FEET	AGENCY SUPPLYING DATA
ALTURAS BASIN 5-02.00					
39N/13E-08K04M	4453.4	5-19-65	27.8	4425.6	5050
CONT.		6-17-65	20.4	4433.0	5050
39N/13E-09D01M	4429.8	4-01-65	(4)		5050
40N/12E-23G02M	4386.1	4-01-65	9.9	4376.2	5050
41N/09E-02F01M	4287.6	3-31-65	(6)		5050
41N/10E-02N01M	4310.4	3-31-65	6.9	4303.5	5050
41N/10E-02N04M	4311.0	3-31-65	34.7	4276.3	5050
41N/10E-03Q01M	4318.9	3-31-65	13.3	4305.6	5050
41N/10E-04G01M	4324.6	3-31-65	8.8	4315.8	5050
41N/10E-06D01M	4303.4	7-21-64	7.0	4296.4	5050
		8-18-64	7.3	4296.1	5050
		9-15-64	7.4	4296.0	5050
		10-20-64	7.5	4295.8	5050
		11-17-64	7.8	4295.6	5050
		12-15-64	7.8	4295.6	5050
		1-19-65	6.0	4297.4	5050
		2-17-65	5.3	4298.1	5050
		3-16-65	5.6	4297.8	5050
		4-20-65	5.7	4297.7	5050
		5-19-65	5.8	4297.6	5050
		6-16-65	6.8	4296.6	5050
41N/11E-02G01M	4408.2	3-31-65	49.0	4359.2	5050
41N/11E-02J01M	4441.6	3-31-65	(4) 89.4	4352.2	5050
41N/11E-04A01M	4329.3	3-31-65	5.7	4323.6	5050
41N/11E-05E01M	4315.1	7-21-64	5.2	4309.9	5050
		8-18-64	5.7	4309.4	5050
		9-15-64	5.8	4309.3	5050
		10-20-64	5.7	4309.4	5050
		11-17-64	5.8	4309.3	5050
		12-15-64	5.8	4309.3	5050
		1-19-65	3.4	4311.7	5050
		2-17-65	1.5	4313.6	5050

STATE WELL NUMBER	GROUND SURFACE ELEVATION IN FEET	DATE	GROUND SURFACE TO WATER SURFACE IN FEET	WATER SURFACE ELEVATION IN FEET	AGENCY SUPPLYING DATA
ALTURAS BASIN 5-02.00					
41N/11E-05E01M	4315.1	3-16-65	2.3	4312.8	5050
CONT.		4-20-65	2.6	4312.5	5050
		5-19-65	3.6	4311.5	5050
		6-16-65	4.0	4311.1	5050
41N/11E-10F01M	4336.8	3-31-65	-0.6	4337.4	5050
41N/11E-11B01M	4417.6	3-31-65	57.4	4360.2	5050
41N/11E-26B03M	4392.0	3-31-65	4.4	4387.6	5050
41N/12E-11D01M	4382.6	7-21-64	23.8	4358.8	5050
		8-18-64	23.9	4357.7	5050
		9-15-64	23.8	4358.8	5050
		10-20-64	23.7	4358.9	5050
		11-17-64	23.3	4359.3	5050
		12-15-64	23.1	4359.5	5050
		1-19-65	22.3	4360.3	5050
		2-18-65	21.8	4360.8	5050
		3-16-65	21.9	4360.7	5050
		4-21-65	21.7	4360.9	5050
		5-19-65	(2) 43.9	4338.7	5050
		6-16-65	24.3	4358.3	5050
41N/12E-11E01M	4378.0	4-01-65	17.8	4360.2	5050
42N/09E-13H01M	4321.3	3-31-65	2.2	4319.1	5050
42N/09E-36B01M	4308.7	3-31-65	6.8	4301.9	5050
42N/10E-26L01M	4326.7	3-30-65	22.7	4304.0	5050
42N/10E-28L01M	4344.4	3-30-65	9.3	4335.1	5050
42N/10E-35H01M	4306.2	3-30-65	1.7	4304.5	5050
42N/11E-09K01M	4353.6	3-31-65	-6.6	4360.2	5050
42N/11E-11R01M	4447.4	3-30-65	61.3	4386.1	5050
42N/11E-22H01M	4351.0	3-31-65	10.7	4340.3	5050
42N/11E-26L01M	4435.2	3-31-65	(9)		5050
42N/11E-30C01M	4340.6	3-30-65	7.0	4333.6	5050

TABLE C-2 (Cont.)

GROUND WATER LEVELS AT WELLS

STATE WELL NUMBER	GROUND SURFACE ELEVATION IN FEET	DATE	GROUND SURFACE TO WATER SURFACE IN FEET	WATER SURFACE ELEVATION IN FEET	AGENCY SUPPLYING DATA
ALTURAS BASIN 5-02.00					
42N/11E-33E01M	4318.9	3-31-65	(1)		5050
42N/12E-02J01M	4422.8	3-30-65	57.1	4365.7	5050
42N/12E-07M01M	4386.8	3-30-65	9.8	4377.0	5050
42N/12E-08M01M	4357.8	3-30-65	13.3	4344.5	5050
42N/12E-10G01M	4389.5	7-21-64	38.6	4350.9	5050
		[illegible]	[illegible]	[illegible]	5050
		9-15-64	38.6	4350.9	5050
		10-20-64	39.8	4349.7	5050
		11-17-64	38.1	4351.4	5050
		12-15-64	38.1	4351.4	5050
		1-19-65	38.5	4351.0	5050
		2-17-65	37.9	4351.6	5050
		3-16-65	38.0	4351.5	5050
		4-21-65	38.2	4351.3	5050
		5-19-65	38.0	4351.5	5050
		6-16-65	38.0	4351.5	5050
42N/12E-18C01M	4354.1	3-30-65	9.3	4344.8	5050
42N/12E-18N01M	4366.3	3-30-65	30.7	4335.6	5050
[illegible]	[illegible]	[illegible]	[illegible]	[illegible]	5050
42N/12E-29H01M	4438.1	3-31-65	(4)		5050
42N/13E-06P01M	4398.0	7-21-64	3.2	4389.8	5050
		8-18-64	8.2	4389.8	5050
		9-15-64	8.2	4389.8	5050
		10-20-64	8.4	4389.6	5050
		11-17-64	8.4	4389.6	5050
		12-16-64	8.3	4389.7	5050
		1-20-65	6.8	4391.2	5050
		2-17-65	5.6	4392.4	5050
		3-16-65	6.2	4391.8	5050
		4-21-65	6.4	4391.6	5050
		5-19-65	6.6	4391.4	5050
		6-16-65	6.7	4391.3	5050
[illegible]	[illegible]	[illegible]	[illegible]	[illegible]	5050
[illegible]	[illegible]	[illegible]	[illegible]	[illegible]	5050

STATE WELL NUMBER	GROUND SURFACE ELEVATION IN FEET	DATE	GROUND SURFACE TO WATER SURFACE IN FEET	WATER SURFACE ELEVATION IN FEET	AGENCY SUPPLYING DATA
ALTURAS BASIN 5-02.00					
42N/13E-28Q01M	4426.8	4-01-65	7.0	4419.8	5050
42N/13E-31G01M	4370.5	3-31-65	0.8	4369.7	5050
42N/13E-31P01M	4368.4	3-31-65	1.6	4366.8	5050
42N/13E-32G01M	4385.2	4-01-65	4.9	4380.3	5050
42N/13E-33E01M	4398.8	4-01-65	3.8	4395.0	5050
42N/13E-34M01M	4431.1	7-21-64	9.9	4421.2	5050
		8-18-64	11.0	4420.1	5050
		9-15-64	11.5	4419.6	5050
		10-21-64	11.4	4419.7	5050
		11-17-64	11.0	4420.1	5050
		12-16-64	10.5	4420.6	5050
		1-20-65	9.3	4421.8	5050
		2-18-65	8.8	4422.3	5050
		3-16-65	8.8	4422.3	5050
		4-21-65	8.0	4423.1	5050
		5-19-65	7.5	4423.6	5050
		6-16-65	8.1	4423.0	5050
BIG VALLEY 5-04.00					
37N/07E-01B01M	4112.4	3-30-65	2.4	4110.0	5050
37N/07E-03B01M	4112.5	3-30-65	3.5	4109.0	5050
37N/07E-04R01M	4135.9	3-29-65	29.8	4106.1	5050
37N/07E-13B01M	4122.7	3-30-65	10.4	4112.3	5050
37N/07E-13L01M	4114.3	3-30-65	2.7	4111.6	5050
37N/07E-13Q01M	4130.2	3-30-65	18.5	4111.7	5050
37N/07E-15B01M	4126.9	3-29-65	(9)		5050
38N/07E-11K01M	4147.0	3-30-65	19.1	4127.9	5050
[illegible]	[illegible]	[illegible]	[illegible]	[illegible]	[illegible]

TABLE C-2 (Cont.)

GROUND WATER LEVELS AT WELLS

STATE WELL NUMBER	GROUND SURFACE ELEVATION IN FEET	DATE	GROUND SURFACE TO WATER SURFACE IN FEET	WATER SURFACE ELEVATION IN FEET	AGENCY SUPPLYING DATA
BIG VALLEY 5-04.00					
38N/07E-14G02M	4134.8	3-30-65	9.0	4125.8	5050
38N/07E-14H04M	4137.7	3-30-65	13.0	4124.7	5050
38N/07E-14N01M	4127.0	3-30-65	1.4	4125.6	5050
38N/07E-16M01M	4123.1	3-29-65	1.9	4121.2	5050
38N/07E-19D01M	4204.0	3-29-65	15.5	4188.5	5050
38N/07E-20B02M	4124.1	3-29-65	1.1	4123.0	5050
38N/07E-23D01M	4129.4	3-30-65	9.0	4120.4	5050
38N/07E-23K01M	4129.7	3-30-65	10.2	4119.5	5050
38N/07E-24A01M	4132.5	3-30-65	2.2	4130.3	5050
38N/07E-24R01M	4130.9	3-30-65	2.3	4128.6	5050
38N/07E-25F01M	4121.9	3-30-65	6.1	4115.8	5050
38N/07E-26A01M	4121.5	3-30-65	(2)		5050
38N/07E-28G01M	4121.8	3-30-65	7.7	4114.1	5050
38N/07E-28N02M	4115.5	3-29-65	2.7	4112.8	5050
38N/07E-32A02M	4115.5	3-29-65	2.8	4112.7	5050
38N/07E-32N01M	4149.5	3-29-65	37.3	4112.2	5050
38N/07E-33K01M	4115.2	7-21-64	9.4	4105.8	5050
		8-18-64	9.5	4105.7	5050
		9-15-64	9.5	4105.7	5050
		10-20-64	9.6	4105.6	5050
		11-17-64	9.4	4105.8	5050
		12-15-64	9.5	4105.7	5050
		1-19-65	8.4	4106.8	5050
		2-16-65	8.7	4106.5	5050
		3-16-65	8.8	4106.4	5050
		4-20-65	8.6	4106.6	5050
		5-18-65	8.8	4106.4	5050
		6-16-65	8.8	4106.4	5050

STATE WELL NUMBER	GROUND SURFACE ELEVATION IN FEET	DATE	GROUND SURFACE TO WATER SURFACE IN FEET	WATER SURFACE ELEVATION IN FEET	AGENCY SUPPLYING DATA
BIG VALLEY 5-04.00					
38N/08E-02D01M	4184.9	3-31-65	5.9	4179.0	5050
38N/08E-02J02M	4211.4	3-31-65	13.6	4197.8	5050
38N/08E-03B01M	4166.8	3-31-65	3.5	4163.3	5050
38N/08E-04R01M	4150.0	3-31-65	2.7	4147.3	5050
38N/08E-07F01M	4140.3	3-30-65	2.1	4138.2	5050
38N/08E-08M01M	4143.2	3-30-65	1.9	4141.3	5050
38N/08E-10L01M	4164.0	3-31-65	12.6	4151.4	5050
38N/08E-11C02M	4199.1	3-31-65	(2)		5050
38N/08E-14N01M	4176.2	3-31-65	0.3	4175.9	5050
38N/08E-17K01M	4149.9	7-21-64	(1) 14.5	4135.4	5050
		8-18-64	11.9	4138.0	5050
		9-15-64	8.1	4141.8	5050
		10-20-64	9.2	4140.7	5050
		11-17-64	10.5	4139.4	5050
		12-15-64	8.3	4141.6	5050
		1-19-65	5.3	4144.6	5050
		2-16-65	4.4	4145.5	5050
		3-16-65	4.5	4145.4	5050
		4-20-65	4.0	4145.9	5050
		5-18-65	6.1	4143.8	5050
		6-16-65	5.8	4144.1	5050
38N/08E-17K02M	4149.3	3-30-65	1.4	4147.9	5050
38N/08E-17Q01M	4154.8	3-30-65	2.1	4152.7	5050
38N/08E-18E01M	4143.3	3-30-65	5.2	4138.1	5050
38N/08E-19A01M	4147.6	3-30-65	11.0	4136.6	5050
38N/08E-20H01M	4191.0	3-30-65	28.4	4162.6	5050
38N/08E-23A01M	4232.8	3-31-65	10.0	4222.8	5050
38N/08E-30B01M	4128.0	3-30-65	0.3	4127.7	5050

TABLE C-2 (Cont.)

GROUND WATER LEVELS AT WELLS

STATE WELL NUMBER	GROUND SURFACE ELEVATION IN FEET	DATE	GROUND SURFACE TO WATER SURFACE IN FEET	WATER SURFACE ELEVATION IN FEET	AGENCY SUPPLYING DATA
BIG VALLEY 5-04.00					
38N/08E-31D01M	4119.5	3-30-65	-0.8	4120.3	5050
38N/08E-31R01M	4129.2	3-30-65	-0.1	4129.3	5050
38N/09E-03R01M	4300.4	3-30-65	34.0	4266.4	5050
38N/09E-04B01M	4255.0	3-30-65	22.2	4232.8	5050
38N/09E-04L01M	4280.0	3-30-65	28.7	4251.3	5050
38N/09E-05G01M	4212.6	3-30-65	(4)		5050
38N/09E-06N01M	4239.8	3-30-65	16.9	4222.9	5050
38N/09E-09E01M	4247.1	3-30-65	3.2	4243.9	5050
38N/09E-17L02M	4265.0	3-30-65	7.9	4257.1	5050
38N/09E-23G01M	4400.1	3-30-65	(4)		5050
39N/07E-01C02M	4162.9	3-30-65	7.4	4155.5	5050
39N/07E-02K01M	4188.0	3-30-65	13.7	4174.3	5050
39N/07E-11B01M	4207.2	3-30-65	58.6	4148.6	5050
39N/07E-14R02M	4144.6	3-30-65	2.9	4141.7	5050
39N/07E-19R02M	4189.0	3-30-65	15.6	4173.4	5050
39N/07E-22E01M	4160.8	3-30-65	22.5	4138.3	5050
39N/07E-23E02M	4143.3	3-30-65	3.2	4140.1	5050
39N/07E-24G02M	4149.6	3-30-65	14.1	4135.5	5050
39N/07E-27A01M	4141.3	3-30-65	8.8	4132.5	5050
39N/08E-14N01M	4248.4	3-30-65	0.0	4248.4	5050
39N/08E-18B01M	4158.8	3-30-65	4.7	4154.1	5050
39N/08E-18N01M	4160.5	3-30-65	4.3	4156.2	5050
39N/08E-23A01M	4209.3	3-30-65	23.8	4185.5	5050
BIG VALLEY 5-04.00					
39N/08E-26J01M	4168.1	3-30-65	8.7	4159.4	5050
39N/08E-34N01M	4163.7	3-31-65	8.7	4155.0	5050
39N/08E-35H01M	4206.8	3-31-65	(6)		5050
39N/09E-20F01M	4216.0	3-30-65	20.2	4195.8	5050
39N/09E-21P01M	4208.7	3-30-65	12.5	4196.2	5050
39N/09E-28F01M	4203.2	7-21-64	7.0	4196.2	5050
		8-16-64	8.2	4195.0	5050
		9-15-64	7.0	4196.2	5050
		10-20-64	7.0	4196.2	5050
		11-17-64	7.6	4195.6	5050
		12-15-64	6.3	4196.9	5050
		1-19-65	4.7	4198.5	5050
		2-17-65	4.9	4198.3	5050
		3-16-65	5.3	4197.9	5050
		4-20-65	5.2	4198.0	5050
		5-18-65	6.0	4197.2	5050
		6-16-65	5.9	4197.3	5050
39N/09E-28P01M	4232.6	3-30-65	32.4	4200.2	5050
39N/09E-35G01M	4401.9	3-30-65	126.9	4275.0	5050
40N/07E-24E01M	4187.3	3-30-65	9.5	4177.8	5050
40N/07E-25J01M	4198.5	3-30-65	6.7	4191.8	5050
40N/07E-26G01M	4163.0	3-30-65	0.0	4163.0	5050
ROUND VALLEY 5-36.00					
39N/09E-02P02M	4286.1	7-21-64	4.2	4281.9	5050
		8-18-64	5.3	4280.8	5050
		9-15-64	6.1	4280.0	5050
		10-20-64	7.0	4279.1	5050
		11-17-64	7.0	4279.1	5050
		12-15-64	5.5	4280.6	5050
		1-19-65	3.5	4282.6	5050
		2-17-65	4.4	4281.7	5050

TABLE C-2 (Cont.)

GROUND WATER LEVELS AT WELLS

STATE WELL NUMBER	GROUND SURFACE ELEVATION IN FEET	DATE	GROUND SURFACE TO WATER SURFACE IN FEET	WATER SURFACE ELEVATION IN FEET	AGENCY SUPPLYING DATA
ROUND VALLEY 5-36.00					
39N/09E-02P02M CONT.	4280.1	3-16-65	5.3	4280.8	5050
		4-20-65	4.2	4281.9	5050
		5-18-65	4.3	4281.8	5050
		6-16-65	4.2	4281.9	5050
39N/09E-10G01M	4247.5	3-30-65	2.5	4245.0	5050
39N/09E-10K01M	4242.4	7-21-63	7.5	4234.9	5050
		8-18-64	7.9	4234.5	5050
		9-15-64	9.1	4233.3	5050
		10-20-64	9.0	4233.4	5050
		11-17-64	9.2	4233.2	5050
		12-15-64	8.0	4234.4	5050
		1-19-65	(9)		5050
		2-17-65	2.5	4239.9	5050
		3-16-65	3.7	4238.7	5050
		4-20-65	3.7	4238.7	5050
		5-18-65	4.0	4238.4	5050
		6-16-65	6.8	4235.6	5050
39N/09E-10P01M	4229.9	7-21-63	8.4	4221.5	5050
		8-18-64	9.4	4220.5	5050
		9-15-64	9.8	4220.1	5050
		10-20-64	10.2	4219.7	5050
		11-17-64	10.0	4219.9	5050
		12-15-64	9.4	4220.5	5050
		1-19-65	5.7	4224.2	5050
		2-17-65	4.4	4225.5	5050
		3-16-65	4.9	4225.0	5050
		4-20-65	5.7	4224.2	5050
		5-18-65	6.2	4223.7	5050
		6-16-65	4.1	4225.8	5050
39N/09E-12P02M	4281.5	3-30-65	(4)		5050
39N/09E-16K01M	4232.7	3-30-65	3.3	4229.4	5050
FALL RIVER VALLEY 5-05.00					
36N/06E-06B01M	3344.6	3-29-65	19.5	3325.1	5050
37N/04E-02R01M	3310.4	3-29-65	10.1	3300.3	5050

STATE WELL NUMBER	GROUND SURFACE ELEVATION IN FEET	DATE	GROUND SURFACE TO WATER SURFACE IN FEET	WATER SURFACE ELEVATION IN FEET	AGENCY SUPPLYING DATA
FALL RIVER VALLEY 5-05.00					
37N/04E-03G01M	3325.6	3-29-65	14.1	3311.5	5050
37N/04E-03F01M	3327.9	3-29-65	20.5	3307.4	5050
37N/04E-10A01M	3312.4	3-29-65	(5)		5050
37N/04E-15C01M	3314.4	3-29-65	15.6	3298.0	5050
37N/04E-16P01M	3335.8	3-29-65	18.7	3317.1	5050
37N/04E-22A01M	3320.4	3-29-65	24.0	3296.4	5050
37N/04E-26B01M	3326.4	3-29-65	51.7	3274.7	5050
37N/05E-01A01M	3317.9	3-30-65	6.5	3311.4	5050
37N/05E-01J01M	3327.7	7-21-63	27.0	3300.7	5050
		8-18-64	29.2	3297.5	5050
		9-15-64	19.2	3308.5	5050
		10-20-64	17.3	3310.4	5050
		11-17-64	16.6	3311.1	5050
		12-15-64	10.5	3317.2	5050
		1-19-65	7.8	3314.9	5050
		2-16-65	7.3	3315.4	5050
		3-16-65	6.0	3316.7	5050
		4-20-65	6.3	3314.4	5050
		5-18-65	19.7	3303.0	5050
		6-16-65	14.4	3304.3	5050
37N/05E-01P01M	3318.7	3-30-65	11.4	3307.3	5050
37N/05E-02D01M	3310.4	3-29-65	-2.4	3312.8	5050
37N/05E-02N01M	3316.1	3-29-65	24.8	3291.3	5050
37N/05E-09J01M	3325.7	3-29-65	46.5	3279.2	5050
37N/05E-09N01M	3307.5	3-29-65	15.8	3291.7	5050
37N/05E-09P01M	3308.5	3-29-65	20.3	3288.2	5050
37N/05E-10H03M	3317.5	3-29-65	36.4	3281.1	5050
37N/05E-11A01M	3312.4	3-29-65	17.7	3294.7	5050

TABLE C-2 (Cont.)

GROUND WATER LEVELS AT WELLS

STATE WELL NUMBER	GROUND SURFACE ELEVATION IN FEET	DATE	GROUND SURFACE TO WATER SURFACE IN FEET	WATER SURFACE ELEVATION IN FEET	AGENCY SUPPLYING DATA
FALL RIVER VALLEY 5-05.00					
37N/05E-12Q01M	3287.0	3-30-65	23.6	3263.4	5050
37N/05E-13H01M	3281.5	3-30-65	16.9	3264.6	5050
37N/05E-14F01M	3287.7	3-29-65	43.3	3244.4	5050
37N/05E-15H01M	3285.9	3-29-65	5.5	3280.4	5050
37N/05E-15M01M	3275.0	3-29-65	-1.3	3276.3	5050
37N/05E-20L01M	3318.9	3-29-65	56.5	3262.4	5050
37N/05E-21B01M	3265.0	3-29-65	16.3	3248.7	5050
37N/05E-21R02M	3311.0	3-29-65	42.6	3268.4	5050
37N/05E-23K01M	3277.1	3-29-65	2.3	3274.8	5050
37N/05E-24F01M	[illegible]	[illegible]	[illegible]	[illegible]	[illegible]
37N/05E-29D01M	3321.0	3-29-65	81.5	3239.5	5050
37N/05E-30K02M	3328.6	7-21-64	49.4	3279.2	5050
		8-18-64	49.4	3279.2	5050
		9-15-64	49.4	3279.2	5050
		10-20-64	49.3	3279.3	5050
		11-17-64	49.6	3279.0	5050
		12-15-64	49.5	3279.1	5050
		1-19-65	49.3	3279.3	5050
		2-16-65	49.6	3279.0	5050
		3-16-65	49.5	3279.1	5050
		4-20-65	49.5	3279.1	5050
		5-18-65	49.5	3279.1	5050
		6-16-65	49.4	3279.2	5050
37N/05E-30Q01M	3320.1	3-29-65	40.6	3279.5	5050
[illegible]	[illegible]	[illegible]	[illegible]	[illegible]	[illegible]
37N/06E-06G01M	3328.0	3-29-65	5.6	3322.4	5050
37N/06E-06Q01M	3330.4	3-29-65	11.5	3318.9	5050
37N/06E-18A01M	3369.0	3-29-65	68.8	3300.2	5050
FALL RIVER VALLEY 5-05.00					
37N/06E-29C01M	3325.0	3-29-65	23.1	3301.9	5050
37N/06E-30G01M	3330.0	3-29-65	17.3	3312.7	5050
38N/03E-24F02M	3348.5	3-29-65	24.7	3323.8	5050
38N/03E-24R02M	3331.6	3-29-65	7.6	3324.0	5050
38N/04E-27F01M	3317.9	3-29-65	5.6	3312.3	5050
38N/04E-28P02M	3317.2	3-29-65	0.4	3316.8	5050
38N/04E-29N01M	3324.2	3-29-65	5.5	3318.7	5050
38N/04E-31C01M	3336.4	3-29-65	11.1	3325.3	5050
38N/04E-33F01M	3318.0	7-21-64	6.0	3312.0	5050
		8-18-64	7.7	3310.3	5050
		[illegible]	[illegible]	[illegible]	[illegible]
		10-16-64	7.5	3310.5	5050
		11-17-64	7.2	3310.8	5050
		12-15-64	5.9	3312.1	5050
		1-19-65	5.1	3312.9	5050
		2-16-65	4.9	3313.1	5050
		3-16-65	4.9	3313.1	5050
		4-20-65	4.9	3313.1	5050
		5-18-65	5.0	3313.0	5050
		6-15-65	5.3	3312.7	5050
38N/05E-25J01M	3313.0	3-30-65	-7.0	3320.0	5050
38N/05E-36Q03M	3316.0	3-30-65	4.6	3311.4	5050
38N/06E-31D02M	3323.9	3-29-65	4.6	3319.3	5050
REDDING BASIN 5-06.00					
29N/03W-06P01M	409.7	7-23-64	(1) 36.4	372.8	5050
		8-20-64	33.5	376.2	5050
		9-17-64	33.0	376.7	5050
		10-21-64	32.7	377.0	5050
		11-16-64	32.8	376.9	5050

TABLE C-2 (Cont.)

GROUND WATER LEVELS AT WELLS

STATE WELL NUMBER	GROUND SURFACE ELEVATION IN FEET	DATE	GROUND SURFACE TO WATER SURFACE IN FEET	WATER SURFACE ELEVATION IN FEET	AGENCY SUPPLYING DATA
REDDING BASIN 5-06.00					
29N/03W-06P01M CONT.	409.7	12-16-64	32.7	377.0	5050
		1-21-65	30.4	379.3	5050
		2-16-65	31.9	377.8	5050
		3-15-65	32.8	376.9	5050
		4-19-65	32.9	376.8	5050
		5-17-65	32.7	377.0	5050
		6-15-65	33.9	375.8	5050
29N/05W-11A02M	[illegible]	7-23-64	(1)		5050
		8-20-64	(1)		5050
		9-17-64	(1)		5050
		10-20-64	(1)		5050
		11-18-64	61.3	430.7	5050
		12-16-64	67.1	424.9	5050
		1-21-65	64.4	427.6	5050
		2-16-65	73.2	418.8	5050
		3-15-65	72.6	419.4	5050
		4-19-65	75.3	416.7	5050
		5-17-65	(1)		5050
		6-15-65	(1)		5050
[illegible]	473.3	7-23-64	74.8	398.5	5050
		8-20-64	68.6	404.7	5050
		9-17-64	69.3	404.0	5050
		10-21-64	69.7	403.6	5050
		11-18-64	71.4	401.9	5050
		12-16-64	69.9	403.4	5050
		1-21-65	67.9	405.4	5050
		2-16-65	69.2	404.1	5050
		3-15-65	68.9	404.4	5050
		4-19-65	68.9	404.4	5050
		5-17-65	69.9	403.4	5050
		6-15-65	70.8	402.5	5050
30N/04W-06B03M	450.0	7-23-64	61.2	388.8	5050
		8-20-64	(1)		5050
		9-17-64	52.1	397.9	5050
		10-20-64	53.1	396.9	5050
		11-16-64	51.4	398.6	5050
		12-16-64	52.2	397.8	5050
		1-21-65	50.3	399.7	5050
		2-16-65	(1)		5050
		3-15-65	53.0	397.0	5050
		4-19-65	52.8	397.2	5050
REDDING BASIN 5-06.00					
30N/04W-06B03M CONT.	450.0	5-17-65	52.1	397.9	5050
		6-15-65	55.2	394.8	5050
31N/03W-06H01M	520.5	7-23-64	73.4	447.1	5050
		8-20-64	74.0	446.5	5050
		9-17-64	74.5	446.0	5050
		10-21-64	73.8	446.7	5050
		11-18-64	71.6	448.9	5050
		12-16-64	68.9	451.6	5050
		1-21-65	64.6	455.9	5050
		2-16-65	65.7	454.8	5050
		3-15-65	64.4	456.1	5050
		4-19-65	61.5	459.0	5050
		5-17-65	70.0	450.5	5050
		6-15-65	69.5	451.0	5050
31N/03W-29N01M	416.5	7-23-64	23.9	392.5	5050
		8-20-64	23.6	392.8	5050
		9-17-64	23.3	393.1	5050
		10-21-64	22.4	394.0	5050
		11-18-64	21.4	395.0	5050
		12-16-64	21.0	395.4	5050
		1-21-65	18.7	397.7	5050
		2-16-65	19.4	397.1	5050
		3-15-65	19.9	396.6	5050
		4-19-65	17.9	398.6	5050
		5-17-65	20.7	395.7	5050
		6-15-65	(7)		5050
31N/04W-15K01M	515.0	7-29-64	(0)		5050
31N/04W-22H01M	501.0	7-23-64	89.7	411.3	5050
		8-20-64	89.8	411.2	5050
		9-17-64	92.4	408.6	5050
		10-21-64	89.8	411.2	5050
		11-18-64	89.1	411.9	5050
		12-16-64	88.6	412.4	5050
		1-21-65	86.5	414.5	5050
		2-16-65	86.8	414.2	5050
		3-15-65	86.7	414.3	5050
		4-19-65	87.5	413.5	5050
		5-17-65	90.4	410.6	5050
		6-15-65	91.5	409.5	5050

TABLE C-2 (Cont.)

GROUND WATER LEVELS AT WELLS

STATE WELL NUMBER	GROUND SURFACE ELEVATION IN FEET	DATE	GROUND SURFACE TO WATER SURFACE IN FEET	WATER SURFACE ELEVATION IN FEET	AGENCY SUPPLYING DATA
MOHAWK VALLEY 5-11.00					
22N/12E-09A01M	4473.9	10-13-64	2.3	4471.6	5050
		4-13-65	2.1	4471.8	5050
22N/12E-09P01M	4352.2	10-13-64	21.9	4330.3	5050
		4-13-65	5.7	4346.5	5050
22N/12E-09Q01M	4365.5	10-13-64	9.0	4356.5	5050
		4-13-65	3.3	4362.2	5050
22N/12E-[illegible]	[illegible]	10-13-64	33.9	4461.3	5050
		4-13-65	33.9	4461.3	5050
SIERRA VALLEY 5-12.00					
20N/14E-04G04M	4951.5	10-16-64	2.1	4949.4	5050
		4-15-65	FLOW		5050
20N/14E-04G05M	4941.6	10-16-64	3.9	4937.7	5050
		4-15-65	1.7	4939.9	5050
20N/14E-[illegible]	[illegible]	10-16-64	1.[illegible]	4923.2	5050
		4-15-65	0.3	4924.5	5050
20N/14E-12N01M	4943.7	10-16-64	(2)		5050
		4-15-65	(2)		5050
20N/14E-13B02M	4952.3	10-16-64	8.0	4944.3	5050
		4-15-65	4.3	4948.0	5050
20N/14E-13K01M	4975.1	10-16-64	3.5	4971.6	5050
		4-15-65	-0.1	4975.2	5050
20N/14E-13Q02M	4985.6	7-27-64	2.3	4983.3	5050
		8-27-64	3.2	4982.4	5050
		9-29-64	3.3	4982.3	5050
		10-16-64	3.3	4982.3	5050
		10-27-64	3.3	4982.3	5050
		11-25-64	2.2	4983.4	5050
		1-28-65	0.1	4985.5	5050
		2-26-65	0.4	4985.2	5050
		3-31-65	0.8	4984.8	5050
		4-15-65	1.0	4984.6	5050
SIERRA VALLEY 5-12.00					
20N/14E-13Q02M CONT.	4985.6	4-30-65	1.6	4984.0	5050
		5-28-65	1.8	4983.8	5050
		6-30-65	1.6	4984.0	5050
21N/14E-13E02M	4896.1	10-16-64	-2.4	4898.5	5050
		4-15-65	-2.7	4898.8	5050
21N/14E-14L01M	4898.5	10-16-64	-2.5	4901.0	5050
		4-15-65	-3.0	4901.5	5050
21N/14E-14M01M	4900.0	10-16-64	-1.9	4901.9	5050
		4-15-65	-2.3	4902.3	5050
21N/14E-25N01M	4932.0	7-27-64	(9)		5050
		8-27-64	(9)		5050
		9-29-64	13.[illegible]	491[illegible]	5050
		10-15-64	13.8	4918.2	5050
		10-27-64	14.0	4918.0	5050
		11-25-64	(9)		5050
		1-28-65	(9)		5050
		2-26-65	3.3	4928.7	5050
		3-31-65	4.4	4927.6	5050
		4-15-65	4.[illegible]	4927.[illegible]	5050
		4-30-65	5.6	4926.4	5050
		5-28-65	7.0	4925.0	5050
		6-30-65	7.9	4924.1	5050
21N/14E-29J01M	4932.[illegible]	10-16-64	7.[illegible]	492[illegible]	5050
		4-15-65	1.6	4931.0	5050
21N/14E-32G01M	4957.5	7-29-64	11.6	4945.9	5050
		8-27-64	11.4	4946.1	5050
		9-29-64	10.6	4946.9	5050
		10-16-64	10.7	494[illegible]	5050
		10-28-64	10.7	4946.8	5050
		11-25-64	10.5	4947.0	5050
		1-28-65	10.7	4946.8	5050
		2-26-65	9.7	4947.8	5050
		3-31-65	9.4	4948.1	5050
		4-15-65	9.8	4947.7	5050
		4-30-65	9.7	4947.8	5050
		5-28-65	10.2	4947.3	5050
		6-30-65	10.8	4946.7	5050

TABLE C-2 (Cont.)

GROUND WATER LEVELS AT WELLS

STATE WELL NUMBER	GROUND SURFACE ELEVATION IN FEET	DATE	GROUND SURFACE TO WATER SURFACE IN FEET	WATER SURFACE ELEVATION IN FEET	AGENCY SUPPLYING DATA
SIERRA VALLEY 5-12.00					
21N/14E-32Q02M	4960.0	10-16-64	17.6	4942.4	5050
		4-15-65	14.4	4945.6	5050
21N/14E-33C01M	4919.0	10-16-64	1.4	4917.6	5050
		4-15-65	1.0	4918.0	5050
21N/14E-36Q01M	4928.5	10-15-64	6.3	4922.2	5050
		4-15-65	4.7	4923.8	5050
21N/15E-01M03M	4906.1	10-15-64	17.6	4888.5	5050
		4-14-65	-6.6	4912.7	5050
21N/15E-03H02M	4892.5	10-15-64	(4)		5050
		[illegible]	(4)		5050
21N/15E-03J02M	4892.5	10-15-64	24.7	4867.8	5050
		4-14-65	-2.4	4894.9	5050
21N/15E-04P01M	4890.7	10-15-64	3.8	4886.9	5050
		[illegible]	-3.0	[illegible]	5050
21N/15E-05E01M	4884.5	10-15-64	FLOW		5050
21N/15E-06Q01M	[illegible]	10-15-64	-3.4	[illegible]	5050
		4-15-65	(9)		5050
21N/15E-07R01M	4892.7	10-15-64	-5.6	4898.3	5050
		4-15-65	-6.9	4899.6	5050
21N/15E-08Q01M	4920.8	10-15-64	(7)		5050
		4-15-65	(7)		5050
21N/15E-09Q01M	4912.1	10-15-64	(3) -2.8	4914.9	5050
		[illegible]	[illegible]	[illegible]	5050
21N/15E-12C01M	4918.8	7-27-64	7.0	4911.8	5050
		8-27-64	7.9	4910.9	5050
		9-29-64	8.3	4910.5	5050
		10-15-64	8.4	4910.4	5050
		10-27-64	8.5	4910.3	5050
		11-25-64	8.4	4910.4	5050
		1-28-65	1.9	4916.9	5050
		2-26-65	2.3	4916.5	5050
		3-31-65	2.3	4916.5	5050
		4-14-65	2.3	4916.5	5050

STATE WELL NUMBER	GROUND SURFACE ELEVATION IN FEET	DATE	GROUND SURFACE TO WATER SURFACE IN FEET	WATER SURFACE ELEVATION IN FEET	AGENCY SUPPLYING DATA
SIERRA VALLEY 5-12.00					
21N/15E-12C01M CONT.	4918.8	4-30-65	3.1	4915.7	5050
		5-28-65	4.6	4914.2	5050
		6-30-65	5.8	4913.0	5050
21N/15E-12N01M	4921.5	10-15-64	2.8	4918.7	5050
		[illegible]	[illegible]	[illegible]	5050
21N/15E-12P01M	4927.5	10-15-64	-4.4	4931.9	5050
		4-14-65	-9.5	4937.0	5050
21N/15E-12Q01M	4935.5	10-15-64	0.6	4934.9	5050
		4-14-65	-5.7	4941.2	5050
21N/15E-17A01M	[illegible]	[illegible]	[illegible]	[illegible]	5050
		4-15-65	-5.9	4922.1	5050
21N/15E-18F02M	4891.4	10-15-64	-5.0	4896.4	5050
		4-15-65	-6.1	4897.5	5050
21N/16E-06H01M	[illegible]	[illegible]	[illegible]	[illegible]	5050
		4-14-65	(3) 28.5	4914.4	5050
21N/16E-07F01M	4950.6	10-15-64	12.8	4937.8	5050
		[illegible]	[illegible]	[illegible]	5050
21N/16E-18F01M	4983.2	10-15-64	10.6	4972.6	5050
		4-14-65	6.2	4977.0	5050
21N/16E-18H01M	4995.1	10-15-64	22.7	4972.4	5050
		4-14-65	(1) 19.5	4975.6	5050
21N/16E-29E01M	5134.3	10-15-64	7.2	5127.1	5050
		4-14-65	6.0	5128.3	5050
22N/13E-03H01M	[illegible]	[illegible]	7.7	[illegible]	5050
		4-14-65	3.1	4878.1	5050
22N/14E-13K01M	4882.0	10-14-64	2.5	4879.5	5050
		4-14-65	1.2	4880.8	5050
22N/14E-23H02M	4890.6	10-16-64	-2.8	4893.4	5050
		4-14-65	-5.1	4895.7	5050
22N/14E-26L01M	4894.5	10-16-64	-2.2	4896.7	5050
		4-14-65	-3.7	4898.2	5050

TABLE C-2 (Cont.)

GROUND WATER LEVELS AT WELLS

STATE WELL NUMBER	GROUND SURFACE ELEVATION IN FEET	DATE	GROUND SURFACE TO WATER SURFACE IN FEET	WATER SURFACE ELEVATION IN FEET	AGENCY SUPPLYING DATA
[illegible] VALLEY [illegible]					
22N/14E-34Q01M	4895.1	10-16-64	-2.1	4897.2	5050
		4-14-65	-3.3	4898.4	5050
22N/14E-36H01M	4891.2	10-15-64	FLOW		5050
		4-14-65	(9)		5050
22N/15E-12A01M	4900.6	10-14-64	5.5	4895.1	5050
		4-15-65	2.6	4898.0	5050
22N/15E-14K01M	4891.0	10-14-64	12.3	4878.7	5050
		4-14-65	0.6	4890.4	5050
22N/15E-16P01M	4880.4	10-14-64	(7)		5050
		4-14-65	-2.3	4882.7	5050
22N/15E-17C01M	4877.0	10-14-64	-4.5	4881.5	5050
		4-14-65	-4.5	4881.5	5050
22N/15E-21L01M	4879.0	10-14-64	-0.5	4879.5	5050
		4-14-65	-2.1	4881.1	5050
22N/15E-22Q01M	4880.9	10-14-64	0.1	4880.8	5050
		4-14-65	-1.7	4882.6	5050
22N/15E-28L01M	4881.5	10-14-64	-0.8	4882.3	5050
		4-14-65	-5.7	4887.2	5050
22N/15E-34L03M	4888.8	10-15-64	25.8	4863.0	5050
		4-14-65	-1.3	4890.1	5050
22N/15E-35H01M	4889.7	10-15-64	17.7	4872.0	5050
		[illegible]	[illegible]	[illegible]	[illegible]
22N/15E-36G01M	4900.1	10-15-64	24.4	4875.7	5050
		4-14-65	-1.6	4901.7	5050
22N/15E-36P01M	4904.0	10-15-64	24.8	4879.2	5050
		4-14-65	-1.2	4905.2	5050
22N/16E-04B01M	4931.0	10-14-64	-4.3	4935.3	5050
		4-14-65	-3.8	4934.8	5050
22N/16E-05N01M	4908.8	10-14-64	-5.8	4914.6	5050
		4-14-65	-5.9	4914.7	5050

STATE WELL NUMBER	GROUND SURFACE ELEVATION IN FEET	DATE	GROUND SURFACE TO WATER SURFACE IN FEET	WATER SURFACE ELEVATION IN FEET	AGENCY SUPPLYING DATA
SIERRA VALLEY [illegible]					
22N/16E-17E02M	4901.3	10-14-64	-0.6	4901.9	5050
		4-14-65	-2.3	4903.6	5050
22N/16E-18K01M	4896.9	10-14-64	1.4	4895.5	5050
		4-14-65	-4.6	4901.5	5050
22N/16E-20G02M	4920.8	10-15-64	-1.9	4922.7	5050
		4-14-65	-2.0	4922.8	5050
22N/16E32E03M	4949.6	10-15-64	(3) 40.0	4909.6	5050
		4-14-65	(8)		5050
23N/14E-25G01M	4891.7	10-13-64	10.5	4881.2	5050
		4-13-65	5.9	4885.8	5050
23N/14E-25K01M	4891.1	7-27-64	7.5	4883.6	5050
		8-27-64	8.3	4882.8	5050
		9-29-64	8.8	4882.3	5050
		10-13-64	9.0	4882.1	5050
		10-26-64	9.1	4882.0	5050
		11-25-64	9.3	4881.8	5050
		1-28-65	(9)		5050
		2-26-65	1.4	4889.7	5050
		3-31-65	2.1	4889.0	5050
		4-13-65	2.2	4888.9	5050
		4-30-65	3.2	4887.9	5050
		5-28-65	4.9	4886.2	5050
		6-30-65	6.2	4884.9	5050
23N/14E-[illegible]	[illegible]	10-13-64	[illegible]	[illegible]	[illegible]
		4-13-65	25.5	4904.3	5050
23N/14E-26G02M	4882.8	10-13-64	7.9	4874.9	5050
		4-13-65	3.2	4879.6	5050
23N/14E-28C02M	4888.4	10-13-64	10.1	4878.3	5050
		4-13-65	6.4	4882.0	5050
23N/14E-35L01M	4877.5	10-14-64	11.6	4865.9	5050
		4-14-65	6.9	4870.6	5050
23N/15E-20K02M	4903.4	10-14-64	-7.5	4910.9	5050
		4-13-65	-10.5	4913.9	5050

TABLE C-2 (Cont.)

GROUND WATER LEVELS AT WELLS

STATE WELL NUMBER	GROUND SURFACE ELEVATION IN FEET	DATE	GROUND SURFACE TO WATER SURFACE IN FEET	WATER SURFACE ELEVATION IN FEET	AGENCY SUPPLYING DATA
SIERRA VALLEY 5-12.00					
23N/15E-[illegible]	[illegible]	10-14-64	(3) -15.4	4909.5	5050
		4-13-65	(3) -13.9	4908.0	5050
23N/15E-[illegible]	4908.2	10-13-64	-6.6	4914.8	5050
		4-13-65	-7.9	[illegible]	5050
23N/15E-[illegible]	[illegible]	10-13-64	0.9	4902.5	5050
		4-13-65	-0.8	4904.2	5050
23N/15E-29H01M	[illegible]	10-13-64	-6.3	4902.7	5050
		4-13-65	-8.6	4905.0	5050
23N/15E-29R01M	4889.3	10-13-64	-6.5	4895.8	5050
		4-13-65	-8.0	4897.3	5050
23N/15E-33C03M	4893.6	10-13-64	-6.0	4399.6	5050
		4-13-65	-9.8	4903.4	5050
23N/15E-34D01M	[illegible]	10-13-64	-10.4	4898.7	5050
		4-13-65	[illegible]	[illegible]	5050
23N/15E-36J01M	4905.7	10-14-64	5.6	4900.1	5050
		4-13-65	2.4	4903.3	5050
23N.16E-14Q01M	4995.0	10-14-64	(2)		5050
		4-14-65	(2)		5050
23N/16E-14M02M	4994.9	4-14-65	-4.4	4999.3	5050
23N/16E-17H01M	4991.0	10-14-64	15.7	[illegible]	5050
		4-13-65	8.9	[illegible]	5050
23N/16E-19M02M	[illegible]	10-14-64	-6.9	[illegible]	5050
		4-13-65	-10.5	[illegible]	5050
23N/16E-20C01M	[illegible]	10-14-64	-3.1	[illegible]	5050
		4-13-65	FLOW		5050
23N/16E-20C03M	4960.3	10-14-64	[illegible]	4964.9	5050
		4-13-65	[illegible]	[illegible]	5050
23N/16E-24L01M	5001.2	10-14-64	-9.2	5010.4	5050
		4-13-65	-10.1	5011.3	5050
SIERRA VALLEY 5-12.00					
23N/16E-26F02M	4970.0	10-14-64	[illegible]	[illegible]	5050
		4-13-65	[illegible]	4964.9	5050
23N/16E-27R01M	4963.2	10-14-64	[illegible]	4958.0	5050
		4-13-65	3.9	[illegible]	5050
23N/16E-28L01M	4938.5	10-14-64	[illegible]	4947.1	5050
		4-13-65	-9.2	4947.7	5050
23N/16E-32B01M	4925.0	10-14-64	3.9	[illegible]	5050
		4-13-65	0.4	[illegible]	5050
23N/16E-33C01M	4935.6	10-14-64	[illegible]	[illegible]	5050
		4-13-65	-11.[illegible]	4947.0	5050
23N/16E-34H01M	[illegible]	7-7-64	[illegible]	4960.6	5050
		7-27-64	[illegible]	[illegible]	5050
		9-29-64	[illegible]	4960.5	5050
		10-14-64	[illegible]	4960.3	5050
		10-26-64	[illegible]	4960.3	5050
		11-[illegible]-64	[illegible]	[illegible]	5050
		1-28-65	[illegible]	4961.6	5050
		2-26-65	[illegible]	4961.8	5050
		3-31-65	[illegible]	4961.8	5050
		4-13-65	[illegible]	4961.7	5050
		4-30-65	[illegible]	4961.9	5050
		5-26-65	[illegible]	4961.6	5050
		6-30-65	[illegible]	[illegible]	5050
23N/16E-36P01M	5009.3	10-14-64	[illegible]	[illegible]	5050
		4-14-65	11.7	4997.6	5050
UPPER LAKE VALLEY 5-13.00					
15N/09W-05L01M	1385.6	10-0[illegible]-64	[illegible]	1372.9	5111
		3-22-65	[illegible]	1380.5	5111
15N/09W-05P01M	1389.1	10-0[illegible]-64	10.[illegible]	[illegible]	5111
		3-22-65	[illegible]	[illegible]	5111
15N/09W-06E02M	1365.6	10-0[illegible]-64	[illegible]	[illegible]	5111
		3-22-65	11.[illegible]	[illegible]	5111

TABLE C-2 (Cont.)

GROUND WATER LEVELS AT WELLS

STATE WELL NUMBER	GROUND SURFACE ELEVATION IN FEET	DATE	GROUND SURFACE TO WATER SURFACE IN FEET	WATER SURFACE ELEVATION IN FEET	AGENCY SUPPLYING DATA
UPPER LAKE VALLEY 5-13.00					
15N/09W-06K01M	1364.1	10-05-64	19.0	1345.1	5111
		3-22-65	8.3	1355.8	5111
15N/09W-06R01M	1361.5	10-05-64	23.6	1337.9	5111
		3-22-65	8.8	1352.7	5111
15N/09W-07G01M	1346.4	7-28-64	31.0	1315.4	5050
		8-27-64	30.6	1315.8	5050
		9-28-64	27.3	1319.1	5050
		10-05-64	27.4	1319.0	5111
		10-27-64	18.6	1327.8	5050
		11-27-64	10.4	1336.0	5050
		12-29-64	2.6	1343.8	5050
		1-27-65	3.8	1342.6	5050
		2-24-65	4.5	1341.9	5050
		3-22-65	5.4	1341.0	5111
		3-30-65	5.0	1341.4	5050
		4-28-65	4.4	1342.0	5050
		5-28-65	7.6	1338.8	5050
		6-29-65	20.0	1326.4	5050
15N/09W-08N01M	1337.0	10-20-64	17.2	1319.8	5050
		3-18-65	4.5	1332.5	5050
15N/09W-09L01M	1430.4	10-05-64	28.6	1401.8	5111
		3-22-65	4.0	1426.4	5111
15N/09W-18H03M	1331.0	10-05-64	9.5	1321.5	5111
		3-22-65	4.3	1326.7	5111
15N/09W-20L01M	1324.0	10-20-64	6.9	1317.1	5050
		3-18-65	5.9	1318.1	5050
15N/09W-28F02M	1327.8	10-05-64	6.4	1321.4	5111
		3-22-65	0.2	1327.6	5111
15N/10W-01R01M	1356.1	10-05-64	17.1	1339.0	5111
		3-22-65	4.7	1351.4	5111
15N/10W-02N01M	1339.0	7-28-64	7.8	1331.2	5050
		8-27-64	9.4	1329.6	5050
		9-28-64	10.9	1328.1	5050
		10-05-64	11.1	1327.9	5111
		10-27-64	11.0	1328.0	5050
		11-27-64	9.4	1329.6	5050

STATE WELL NUMBER	GROUND SURFACE ELEVATION IN FEET	DATE	GROUND SURFACE TO WATER SURFACE IN FEET	WATER SURFACE ELEVATION IN FEET	AGENCY SUPPLYING DATA
UPPER LAKE VALLEY 5-13.00					
15N/10W-02N01M CONT.	1339.0	12-29-64	0.2	1338.8	5050
		1-27-65	0.3	1338.7	5050
		2-24-65	0.4	1338.6	5050
		3-22-65	0.7	1338.3	5111
		3-30-65	0.2	1338.8	5050
		4-28-65	0.6	1338.4	5050
		5-28-65	2.2	1336.8	5050
		6-29-65	4.5	1334.5	5050
15N/10W-03D01M	1362.0	10-05-64	10.2	1351.8	5111
		3-22-65	4.4	1357.6	5111
15N/10W-03N01M	1335.0	10-05-64	11.4	1323.6	5111
		3-22-65	3.9	1331.1	5111
15N/10W-04B01M	1373.5	10-05-64	15.7	1357.8	5111
		3-22-65	5.9	1367.6	5111
15N/10W-13H01M	1331.0	10-20-64	7.3	1323.7	5050
		3-18-65	FLOW		5050
15N/10W-13H02M	1330.0	10-20-64	5.7	1324.3	5050
		3-18-65	-3.0	1333.0	5050
16N/09W-31C03M	1408.2	7-28-64	25.4	1382.8	5050
		8-27-64	26.9	1381.3	5050
		9-28-64	27.7	1380.5	5050
		10-05-64	28.1	1380.1	5111
		10-27-64	(1) 28.7	1379.5	5050
		11-27-64	23.6	1384.6	5050
		12-29-64	15.5	1392.7	5050
		1-27-65	18.4	1389.8	5050
		2-24-65	20.3	1387.9	5050
		3-22-65	21.7	1386.5	5111
		3-30-65	21.3	1386.9	5050
		4-28-65	20.0	1388.2	5050
		5-28-65	21.8	1386.4	5050
		6-29-65	23.0	1385.2	5050
16N/09W-31Q01M	1387.5	10-05-64	16.8	1370.7	5111
		3-22-65	9.7	1377.8	5111
16N/10W-33E01M	1425.3	10-05-64	20.5	1404.8	5111
		3-22-65	10.3	1415.0	5111

TABLE C-2 (Cont.)

GROUND WATER LEVELS AT WELLS

STATE WELL NUMBER	GROUND SURFACE ELEVATION IN FEET	DATE	GROUND SURFACE TO WATER SURFACE IN FEET	WATER SURFACE ELEVATION IN FEET	AGENCY SUPPLYING DATA
UPPER LAKE VALLEY 5-13.00					
16N/10W-34N01M	1394.1	10-05-64	21.4	1372.7	5111
		3-22-65	5.4	1388.7	5111
16N/10W-36J01M	1418.2	10-05-64	21.8	1396.4	5111
		3-22-65	4.2	1414.0	5111
SCOTT VALLEY 5-14.00					
14N/10W-03E01M	1400.0	2-24-65	7.2	1392.8	5050
14N/10W-03M01M	1404.6	10-20-64	11.3	1393.3	5111
		3-22-65	2.3	1402.3	5111
14N/10W-10P01M	1423.8	10-05-64	7.3	1416.5	5111
		3-22-65	FLOW		5111
14N/10W-10Q01M	1430.7	7-28-64	14.4	1416.3	5050
		8-27-64	16.7	1414.0	5050
		9-28-64	16.3	1414.4	5050
		10-05-64	16.8	1413.9	5111
		10-27-64	16.1	1414.6	5050
		11-27-64	12.5	1418.2	5050
		12-29-64	2.4	1428.3	5050
		1-27-65	2.7	1428.0	5050
		2-24-65	4.1	1426.6	5050
		3-22-65	4.9	1425.8	5111
		3-30-65	5.1	1425.6	5050
		4-28-65	5.0	1425.7	5050
		5-28-65	6.0	1424.7	5050
		6-29-65	8.9	1421.8	5050
14N/10W-11G01M	1420.3	10-05-64	7.9	1412.4	5111
		3-22-65	2.5	1417.8	5111
14N/10W-14E03M	1445.0	10-05-64	23.5	1421.5	5111
		3-22-65	5.4	1439.6	5111
14N/10W-14F01M	1440.0	7-28-64	(1)		5050
		8-27-64	(1)		5050
		9-28-64	27.0	1413.0	5050
		10-05-64	28.0	1412.0	5111
		10-27-64	24.6	1415.4	5050
		11-27-64	5.8	1434.2	5050
SCOTT VALLEY 5-14.00					
14N/10W-14F01M CONT.	1440.0	12-29-64	-0.2	1440.2	5050
		1-27-65	1.4	1438.6	5050
		2-24-65	2.6	1437.4	5050
		3-22-65	3.1	1436.9	5111
		3-30-65	2.4	1437.6	5050
		4-28-65	2.0	1438.0	5050
		5-28-65	11.2	1428.8	5050
		6-29-65	14.1	1425.9	5050
14N/10W-14G03M	1442.6	7-28-64	10.1	1432.5	5050
		8-27-64	11.7	1430.9	5050
		9-28-64	14.2	1428.4	5050
		10-05-64	16.0	1426.6	5111
		10-27-64	17.0	1425.6	5050
		11-27-64	17.5	1425.1	5050
		12-29-64	5.2	1437.4	5050
		1-27-65	4.4	1438.2	5050
		2-24-65	6.1	1436.5	5050
		3-22-65	7.2	1435.4	5111
		3-30-65	7.3	1435.3	5050
		4-28-65	7.0	1435.6	5050
		5-28-65	8.2	1434.4	5050
		6-29-65	9.5	1433.1	5050
14N/10W-15H01M	1445.0	10-20-64	30.9	1414.1	5050
		3-18-65	6.1	1438.9	5050
14N/10W-22A01M	1463.8	10-20-64	DRY		5111
		3-22-65	20.8	1443.0	5111
KELSEYVILLE VALLEY 5-15.00					
13N/09W-02C02M	1345.0	10-07-64	28.7	1316.3	5111
		3-19-65	12.9	1332.1	5111
13N/09W-02H01M	1334.6	7-28-64	9.7	1324.9	5050
		8-27-64	12.1	1322.5	5050
		9-28-64	13.0	1321.6	5050
		10-07-64	13.4	1321.2	5111
		10-27-64	13.8	1320.8	5050
		11-27-64	10.3	1324.3	5050
		12-29-64	3.1	1331.5	5050
		1-27-65	0.8	1333.8	5050

TABLE C-2 (Cont.)

GROUND WATER LEVELS AT WELLS

STATE WELL NUMBER	GROUND SURFACE ELEVATION IN FEET	DATE	GROUND SURFACE TO WATER SURFACE IN FEET	WATER SURFACE ELEVATION IN FEET	AGENCY SUPPLYING DATA
KELSEYVILLE VALLEY 5-15.00					
13N/09W-02H01M CONT.	1334.6	2-24-65	2.3	1332.3	5050
		3-19-65	2.7	1331.9	5111
		3-30-65	2.5	1332.1	5050
		4-28-65	2.4	1332.2	5050
		5-28-65	5.2	1329.4	5050
		6-29-65	(8)		5050
13N/09W-02K03M	1343.0	10-20-64	19.8	1323.2	5111
		3-19-65	5.5	1337.5	5111
13N/09W-03F05M	1349.0	10-20-64	29.6	1319.4	5050
		3-18-65	9.8	1339.2	5050
13N/09W-03R01M	1357.2	10-07-64	48.0	1309.2	5111
		3-19-65	12.9	1344.3	5111
13N/09W-03R02M	1357.4	10-07-64	51.2	1306.2	5111
		3-19-65	12.7	1344.7	5111
13N/09W-04G01M	1345.3	10-07-64	31.4	1313.9	5111
		3-19-65	3.7	1341.6	5111
13N/09W-05J03M	1350.0	10-20-64	33.8	1316.2	5050
		3-18-65	5.1	1344.9	5050
13N/09W-05M01M	1350.6	10-07-64	19.1	1331.5	5111
		3-19-65	7.0	1343.6	5111
13N/09W-06H02M	1349.0	10-20-64	31.1	1317.9	5111
		3-19-65	10.9	1338.1	5111
13N/09W-06H03M	1349.3	10-20-64	30.1	1319.2	5111
		3-19-65	8.6	1340.7	5111
13N/09W-06N01M	1374.3	10-07-64	12.1	1362.2	5111
		3-19-65	2.5	1371.8	5111
13N/09W-07E01M	1392.3	10-07-64	13.1	1379.2	5111
		3-19-65	1.6	1390.7	5111
13N/09W-07E02M	1390.0	7-28-64	8.3	1381.7	5050
		8-27-64	9.3	1380.7	5050
		9-28-64	9.4	1380.6	5050
		10-27-64	(2)		5050
		11-27-64	7.9	1382.1	5050

STATE WELL NUMBER	GROUND SURFACE ELEVATION IN FEET	DATE	GROUND SURFACE TO WATER SURFACE IN FEET	WATER SURFACE ELEVATION IN FEET	AGENCY SUPPLYING DATA
KELSEYVILLE VALLEY 5-15.00					
13N/09W-07E02M CONT.	1390.0	12-29-64	-0.2	1390.2	5050
		1-27-65	0.5	1389.5	5050
		2-24-65	1.7	1388.3	5050
		3-30-65	2.7	1387.3	5050
		4-28-65	1.4	1388.6	5050
		5-28-65	3.4	1386.6	5050
		6-29-65	6.3	1383.7	5050
13N/09W-08K02M	1372.6	10-07-64	30.8	1341.8	5111
		3-19-65	14.7	1357.9	5111
13N/09W-08N01M	1375.0	10-07-64	36.8	1338.2	5111
		3-19-65	6.8	1368.2	5111
13N/09W-09D01M	1359.4	10-07-64	24.3	1335.1	5111
		3-19-65	4.4	1355.0	5111
13N/09W-09Q02M	1368.0	10-20-64	23.3	1344.7	5050
		3-18-65	6.5	1361.5	5050
13N/09W-10E01M	1355.0	10-20-64	36.2	1318.8	5111
		3-19-65	4.3	1350.7	5111
13N/09W-10J01M	1367.0	10-20-64	(1) 46.0	1321.0	5050
		3-18-65	12.6	1354.4	5050
13N/09W-11F01M	1360.0	10-07-64	14.3	1345.7	5111
		3-19-65	1.5	1358.5	5111
13N/09W-11H01M	1358.0	10-07-64	46.7	1311.3	5111
		3-19-65	12.1	1345.9	5111
13N/09W-12M02M	1357.1	10-20-64	37.7	1319.4	5111
		3-19-65	16.3	1340.8	5111
13N/09W-14C01M	1381.0	10-20-64	34.9	1346.1	5050
		3-18-65	9.0	1372.0	5050
13N/09W-14G01M	1397.8	10-20-64	26.2	1371.6	5050
		3-18-65	20.1	1377.7	5050
13N/09W-14P02M	1398.8	3-18-65	11.7	1387.1	5050
13N/09W-15B02M	1376.0	10-07-64	29.3	1346.7	5111
		3-19-65	12.6	1363.4	5111

TABLE C-2 (Cont.)

GROUND WATER LEVELS AT WELLS

STATE WELL NUMBER	GROUND SURFACE ELEVATION IN FEET	DATE	GROUND SURFACE TO WATER SURFACE IN FEET	WATER SURFACE ELEVATION IN FEET	AGENCY SUPPLYING DATA
KELSEYVILLE VALLEY 5-15.00					
13N/09W-15K01M	1430.6	10-07-64	38.8	1391.8	5111
		3-19-65	34.4	1396.2	5111
13N/09W-16E02M	1379.0	10-07-64	30.3	1348.7	5111
		3-19-65	4.7	1374.3	5111
13N/09W-16L01M	1380.0	10-07-64	17.1	1362.9	5111
		3-19-65	0.0	1380.0	5111
13N/09W-17B01M	1380.5	10-21-64	26.0	1354.5	5111
		3-19-65	8.8	1371.7	5111
13N/09W-17C02M	1380.5	10-21-64	(4)		5111
		3-19-65	3.4	1377.1	5111
13N/09W-18R01M	1389.0	10-20-64	15.5	1373.5	5050
		3-18-65	2.0	1387.0	5050
13N/09W-19H01M	1400.0	10-07-64	16.5	1383.5	5111
		3-19-65	6.9	1393.1	5111
13N/09W-20F01M	1405.3	10-07-64	15.7	1389.6	5111
		3-19-65	8.5	1396.8	5111
13N/09W-20P01M	1413.0	7-28-64	12.1	1400.9	5050
		8-27-64	16.3	1396.7	5050
		9-28-64	14.3	1398.7	5050
		10-07-64	13.9	1399.1	5111
		10-27-64	14.4	1398.6	5050
		11-27-64	7.7	1405.3	5050
		12-29-64	3.2	1409.8	5050
		1-27-65	4.2	1408.8	5050
		2-24-65	5.5	1407.5	5050
		3-19-65	5.9	1407.1	5111
		3-30-65	5.9	1407.1	5050
		4-28-65	5.0	1408.0	5050
		5-28-65	6.5	1406.5	5050
		6-29-65	9.1	1403.9	5050
13N/09W-21F01M	1498.7	10-20-64	105.6	1393.1	5050
		3-18-65	104.3	1394.4	5050
13N/09W-22C02M	1430.0	10-20-63	33.6	1396.4	5050
		3-18-65	28.5	1401.5	5050
KELSEYVILLE VALLEY 5-15.00					
13N/09W-22J01M	1419.8	10-07-64	69.9	1349.9	5111
		3-19-65	44.3	1375.5	5111
13N/09W-23F01M	1426.9	10-07-64	60.1	1366.8	5111
		3-19-65	50.6	1376.3	5111
13N/09W-29L01M	1446.0	10-07-64	18.3	1427.7	5111
		3-19-65	12.2	1433.8	5111
13N/09W-30A01M	1419.8	10-07-64	14.5	1405.3	5111
		3-19-65	7.7	1412.1	5111
14N/09W-31E01M	1329.7	10-05-64	11.7	1318.0	5111
		3-19-65	0.1	1329.6	5111
14N/09W-31N01M	1334.7	10-05-64	19.6	1315.1	5111
		3-19-65	2.8	1331.9	5111
14N/09W-32M01M	1335.2	10-07-64	14.2	1321.0	5111
		3-19-65	4.9	1330.3	5111
14N/09W-33K01M	1335.3	7-28-64	13.1	1322.2	5050
		8-27-64	13.1	1322.2	5050
		9-28-64	14.6	1320.7	5050
		10-07-64	15.1	1320.2	5111
		10-27-64	15.2	1320.1	5050
		11-27-64	13.3	1322.0	5050
		12-29-64	5.1	1330.2	5050
		1-27-65	4.6	1330.7	5050
		2-24-65	5.9	1329.4	5050
		3-19-65	6.2	1329.1	5111
		3-30-65	6.6	1328.7	5050
		4-28-65	6.1	1329.2	5050
		5-28-65	6.8	1328.5	5050
		6-29-65	8.7	1326.6	5050
14N/09W-33M02M	1337.7	10-07-64	22.1	1315.6	5111
		3-19-65	3.9	1333.8	5111
14N/09W-34L03M	1336.6	10-21-64	15.1	1321.5	5111
		3-19-65	4.5	1332.1	5111
14N/09W-35L01M	1339.4	10-20-64	16.1	1323.3	5111
		3-19-65	5.5	1333.9	5111

TABLE C-2 (Cont.)

GROUND WATER LEVELS AT WELLS

STATE WELL NUMBER	GROUND SURFACE ELEVATION IN FEET	DATE	GROUND SURFACE TO WATER SURFACE IN FEET	WATER SURFACE ELEVATION IN FEET	AGENCY SUPPLYING DATA
KELSEYVILLE VALLEY 5-15.00					
14N/09W-35N01M	1342.6	10-20-64	22.4	1320.2	5111
		3-19-65	9.2	1333.4	5111
14N/10W-25Q01M	1342.2	10-05-64	7.0	1335.2	5111
		3-22-65	2.7	1339.5	5111
LONG VALLEY 5-31.00					
14N/07W-06F01M	1320.0	10-20-64	(1) 29.9	1290.1	5050
		3-18-65	9.7	1310.3	5050
14N/07W-06F05M	1320.0	10-20-64	30.3	1289.7	5050
		3-18-65	13.5	1306.5	5050
HIGH VALLEY 5-16.00					
14N/07W-19M01M	1730.0	10-06-64	24.1	1705.9	5111
		3-18-65	6.2	1723.8	5111
14N/07W-19M02M	1730.0	7-13-64	(1)		5000
		8-17-64	(1)		5000
		9-14-64	66.0	1664.0	5000
		10-12-64	(1)		5000
		11-16-64	65.6	1664.4	5000
		12-14-64	63.3	1666.7	5000
		1-18-65	55.2	1674.8	5000
		2-15-65	54.7	1675.3	5000
		3-15-65	46.9	1683.1	5000
		4-13-65	45.4	1684.6	5000
		5-17-65	44.8	1685.2	5000
		6-14-65	48.0	1682.0	5000
14N/08W-23K01M	1780.0	10-06-64	11.5	1768.5	5111
		3-18-65	4.5	1775.5	5111
14N/08W-24B02M	1775.0	10-06-64	113.4	1661.6	5111
		3-18-65	92.4	1682.6	5111
14N/08W-24H01M	1740.0	10-21-64	70.4	1669.6	5111
		3-18-65	49.8	1690.2	5111
HIGH VALLEY 5-16.00					
14N/08W-24L01M	1750.0	10-21-64	90.1	1659.9	5111
		3-18-65	64.4	1685.6	5111
BURNS VALLEY 5-17.00					
13N/07W-15Q01M	1385.0	7-13-64	9.6	1375.4	5000
		8-17-64	10.3	1374.7	5000
		9-14-64	10.6	1374.4	5000
		10-12-64	10.0	1375.0	5000
		11-16-64	9.2	1375.8	5000
		12-14-64	8.5	1376.5	5000
		1-18-65	3.2	1381.8	5000
		2-15-65	2.2	1382.8	5000
		3-15-65	2.3	1382.7	5000
		4-13-65	2.3	1382.7	5000
		5-17-65	2.2	1382.8	5000
		6-14-65	3.3	1381.7	5000
13N/07W-21H01M	1360.0	10-06-64	23.6	1336.4	5111
		3-18-65	12.6	1347.4	5111
13N/07W-28R01M	1330.0	10-06-64	10.0	1320.0	5111
		3-18-65	3.6	1326.4	5111
LOWER LAKE AREA 5-30.00					
12N/07W-01M01M	1330.0	10-06-64	21.5	1308.5	5111
		3-18-65	9.0	1321.0	5111
12N/07W-03J01M	1375.0	10-06-64	17.6	1357.4	5111
		3-18-65	12.0	1363.0	5111
12N/07W-13N01M	1360.0	7-13-64	(1)		5000
		8-17-64	18.7	1341.3	5000
		9-14-64	19.5	1340.5	5000
		10-12-64	20.2	1339.8	5000
		11-16-64	18.8	1341.2	5000
		12-14-64	18.1	1341.9	5000
		1-18-65	14.1	1345.9	5000
		2-15-65	13.4	1346.6	5000
		3-15-65	13.7	1346.3	5000

TABLE C-2 (Cont.)

GROUND WATER LEVELS AT WELLS

STATE WELL NUMBER	GROUND SURFACE ELEVATION IN FEET	DATE	GROUND SURFACE TO WATER SURFACE IN FEET	WATER SURFACE ELEVATION IN FEET	AGENCY SUPPLYING DATA
LOWER LAKE AREA 5-30.00					
12N/07W-13N01M CONT.	1360.0	4-13-65	13.7	1346.3	5000
		5-17-65	14.0	1346.0	5000
		6-14-65	14.8	1345.2	5000
COYOTE VALLEY 5-18.00					
11N/06W-19F01M	964.7	10-06-64	DRY		5111
		3-18-65	11.5	953.2	5111
11N/06W-19G01M	967.8	7-13-64	14.2	953.6	5000
		8-17-64	16.2	951.6	5000
		9-14-64	17.5	950.3	5000
		10-12-64	17.4	950.4	5000
		11-16-64	12.2	955.6	5000
		12-14-64	12.7	955.1	5000
		1-18-65	9.5	958.3	5000
		2-15-65	11.1	956.7	5000
		3-15-65	12.4	955.4	5000
		4-13-65	11.9	955.9	5000
		5-17-65	12.4	955.4	5000
		6-14-65	13.7	954.1	5000
11N/06W-19P02M	963.1	10-06-64	27.5	935.6	5111
		3-18-65	13.7	949.4	5111
11N/06W-20E01M	973.3	10-06-64	23.2	950.1	5111
		3-18-65	13.2	960.1	5111
11N/06W-27M01M	944.6	10-06-64	15.3	929.3	5111
		3-18-65	10.8	933.8	5111
11N/06W-29M01M	955.1	10-06-64	19.8	935.3	5111
		3-18-65	7.5	947.6	5111
11N/06W-30A02M	955.7	10-21-64	20.1	935.6	5111
		3-18-65	12.2	943.5	5111
11N/07W-13M01M	993.4	10-06-64	18.4	975.0	5111
		3-18-65	14.3	979.1	5111
11N/07W-25P01M	986.7	10-06-64	6.7	980.0	5111
		3-18-65	1.5	985.2	5111

STATE WELL NUMBER	GROUND SURFACE ELEVATION IN FEET	DATE	GROUND SURFACE TO WATER SURFACE IN FEET	WATER SURFACE ELEVATION IN FEET	AGENCY SUPPLYING DATA
COLLAYOMI VALLEY 5-19.00					
10N/06W-06L01M	1106.4	10-06-64	8.3	1098.1	5111
		3-18-65	2.5	1103.9	5111
10N/06W-06R01M	1110.2	10-06-64	6.3	1103.9	5111
		3-18-65	0.0	1110.2	5111
10N/06W-08K01M	1152.6	10-06-64	21.7	1130.9	5111
		3-18-65	11.6	1141.0	5111
10N/07W-01A01M	1087.3	10-06-64	8.4	1078.9	5111
		3-18-65	3.6	1083.7	5111
10N/07W-03A02M	1107.7	7-13-64	(1)		5000
		8-17-64	(1) 28.3	1079.4	5000
		9-14-64	(1)		5000
		10-12-64	31.8	1075.9	5000
		11-16-64	13.2	1094.5	5000
		12-14-64	13.7	1094.0	5000
		1-18-65	12.2	1095.5	5000
		2-15-65	13.0	1094.7	5000
		3-15-65	39.5	1068.2	5000
		4-13-65	(1) 12.8	1094.9	5000
		5-17-65	13.4	1094.3	5000
		6-14-65	14.4	1093.3	5000
10N/07W-03B02M	1109.0	10-06-64	29.6	1079.4	5111
		3-18-65	12.4	1096.6	5111
10N/07W-03L04M	1125.8	10-06-64	14.6	1111.2	5111
		3-18-65	8.8	1117.0	5111
10N/07W-03M01M	1146.2	10-06-64	29.8	1116.4	5111
		3-18-65	16.4	1129.8	5111
10N/07W-04H01M	1131.3	10-06-64	20.9	1110.4	5111
		3-18-65	9.6	1121.7	5111
10N/07W-14P02M	1234.2	10-06-64	8.6	1225.6	5111
		3-18-65	7.5	1226.7	5111
11N/07W-33J02M	1103.9	10-06-64	9.4	1094.5	5111
		3-18-65	5.0	1098.9	5111
11N/07W-33M01M	1150.6	10-06-64	22.6	1128.0	5111
		3-18-65	7.7	1142.9	5111

TABLE C-2 (Cont.)

GROUND WATER LEVELS AT WELLS

STATE WELL NUMBER	GROUND SURFACE ELEVATION IN FEET	DATE	GROUND SURFACE TO WATER SURFACE IN FEET	WATER SURFACE ELEVATION IN FEET	AGENCY SUPPLYING DATA
COLLAYOMI VALLEY 5-19.00					
11N/07W-34K01M	1088.2	10-06-64	19.4	1068.8	5111
		3-18-65	10.1	1078.1	5111
11N/07W-35E01M	1077.0	10-21-64	19.0	1058.0	5111
		3-18-65	6.8	1070.2	5111
SACRAMENTO VALLEY 5-21.00					
TEHAMA COUNTY 5-21.01					
23N/02W-07R01M	255.0	10-06-64	101.2	153.8	5100
		3-08-65	96.2	158.8	5100
23N/02W-16B01M	182.5	10-06-64	40.8	141.7	5100
		3-08-65	29.2	153.3	5100
23N/02W-22N02M	181.0	10-06-64	(1)		5100
		3-08-65	31.6	149.4	5100
23N/02W-34A01M	170.0	10-06-64	44.3	125.7	5100
		3-08-65	29.9	140.1	5100
23N/03W-05G01M	277.0	7-20-64	53.3	223.7	5050
		8-20-64	54.9	222.1	5050
		9-17-64	52.2	224.8	5050
		10-20-64	55.5	221.5	5050
		11-16-64	42.4	234.6	5050
		12-16-64	43.2	233.8	5050
		1-20-65	51.4	225.6	5050
		2-16-65	49.4	227.6	5050
		3-15-65	49.7	227.3	5050
		4-19-65	48.0	229.0	5050
		5-17-65	44.9	232.1	5050
		6-15-65	52.2	224.8	5050
23N/03W-12P02M	216.0	10-06-64	37.2	178.8	5100
		3-08-65	23.0	193.0	5100
23N/03W-13C02M	211.0	7-20-64	23.8	187.2	5050
		8-20-64	31.7	179.3	5050
		9-17-64	30.8	180.2	5050
		10-20-64	31.0	180.0	5050
		11-16-64	31.0	180.0	5050
TEHAMA COUNTY 5-21.01					
23N/03W-13C02M CONT.	211.0	12-16-64	26.3	184.7	5050
		1-20-65	22.5	188.5	5050
		2-16-65	20.8	190.2	5050
		3-15-65	20.1	190.9	5050
		4-19-65	17.9	193.1	5050
		5-17-65	19.0	192.0	5050
		6-15-65	24.0	187.0	5050
23N/03W-22Q01M	232.0	10-07-64	58.3	173.7	5100
		3-08-65	47.7	184.3	5100
23N/03W-24A02M	205.0	10-06-64	46.7	158.3	5100
		3-08-65	30.7	174.3	5100
24N/01W-08R01M	275.0	10-06-64	61.5	213.5	5100
		3-08-65	62.3	212.7	5100
24N/01W-26F01M	236.0	10-06-64	36.4	199.6	5100
		3-08-65	(6)		5100
24N/02W-02N01M	205.0	7-20-64	8.9	196.1	5050
		8-19-64	9.2	195.8	5050
		9-17-64	6.9	198.1	5050
		10-20-64	7.9	197.1	5050
		11-16-64	6.5	198.5	5050
		12-16-64	9.0	196.0	5050
		1-20-65	6.6	198.4	5050
		2-16-65	7.0	198.0	5050
		3-15-65	6.8	198.2	5050
		4-19-65	(1)		5050
		5-17-65	(1)		5050
		6-15-65	5.8	199.2	5050
24N/02W-17J01M	192.0	10-07-64	(9)		5100
		3-09-65	14.7	177.3	5100
24N/02W-23G01M	197.0	10-06-64	21.7	175.3	5100
		3-08-65	18.8	178.2	5100
24N/02W-28G01M	188.4	10-07-64	31.7	156.7	5100
		3-08-65	29.7	158.7	5100
24N/02W-29E01M	216.5	10-07-64	54.1	162.4	5100
		3-08-65	35.4	181.1	5100

TABLE C-2 (Cont.)

GROUND WATER LEVELS AT WELLS

STATE WELL NUMBER	GROUND SURFACE ELEVATION IN FEET	DATE	GROUND SURFACE TO WATER SURFACE IN FEET	WATER SURFACE ELEVATION IN FEET	AGENCY SUPPLYING DATA
TEHAMA COUNTY 5-21.01					
24N/02W-36B01M	180.0	10-06-64	15.5	164.5	5100
		3-08-65	13.3	166.7	5100
24N/03W-03J01M	276.0	7-20-64	29.4	246.6	5050
		8-20-64	30.2	245.8	5050
		9-17-64	30.6	245.4	5050
		10-20-64	30.5	245.5	5050
		11-16-64	31.3	244.7	5050
		12-16-64	31.8	244.2	5050
		1-20-65	26.0	250.0	5050
		2-16-65	25.1	250.9	5050
		3-15-65	25.0	251.0	5050
		4-19-65	26.5	249.5	5050
		5-17-65	26.5	249.5	5050
		6-15-65	27.0	249.0	5050
24N/03W-03N02M	285.8	10-08-64	54.1	231.7	5100
		3-09-65	38.9	246.9	5100
24N/03W-14K01M	297.0	10-08-64	90.3	206.7	5100
		3-08-65	62.6	234.4	5100
24N/03W-16A01M	288.5	10-08-64	62.2	226.3	5100
		3-09-65	47.6	240.9	5100
24N/03W-16R01M	284.0	7-29-64	(0)		5050
24N/03W-26K01M	280.0	10-08-64	73.4	206.6	5100
		3-08-65	48.8	231.2	5100
24N/03W-35P04M	250.0	10-07-64	48.6	201.4	5100
		3-08-65	23.2	226.8	5100
24N/04W-02N01M	379.2	10-07-64	15.0	364.2	5100
		3-09-65	12.1	367.1	5100
24N/04W-14N02M	372.5	10-07-64	80.1	292.4	5100
		3-09-65	68.8	303.7	5100
24N/04W-15R01M	370.0	10-07-64	8.0	362.0	5100
		3-09-65	4.5	365.5	5100
24N/04W-21G01M	396.0	10-07-64	71.3	324.7	5100
		3-09-65	67.2	328.8	5100
TEHAMA COUNTY 5-21.01					
24N/04W-24H01M	342.0	10-07-64	126.3	215.7	5100
		3-09-65	71.8	270.2	5100
24N/05W-12N01M	499.0	10-07-64	(4)		5100
		3-09-65	29.8	469.2	5100
25N/01W-31M01M	280.0	10-06-64	56.6	223.4	5100
		3-08-65	55.1	224.9	5100
25N/02W-06N01M	221.0	10-08-64	21.9	199.1	5100
		3-10-65	14.1	206.9	5100
25N/02W-16H01M	218.0	10-08-64	18.8	199.2	5100
		3-09-65	19.0	199.0	5100
25N/02W-18D01M	213.0	10-08-64	13.9	199.1	5100
		3-10-65	7.8	205.2	5100
25N/02W-18F01M	215.0	10-08-64	16.1	198.9	5100
		3-10-65	12.6	202.4	5100
25N/02W-30G01M	226.0	10-08-64	40.9	185.1	5100
		3-09-65	38.0	188.0	5100
25N/03W-03N01M	275.0	10-08-64	35.9	239.1	5100
		3-11-65	36.0	239.0	5100
25N/03W-06B01M	319.5	10-09-64	46.3	273.2	5100
		3-11-65	45.9	273.6	5100
25N/03W-09K01M	285.6	10-08-64	(1)		5100
		3-11-65	35.9	249.7	5100
25N/03W-10M01M	278.0	10-08-64	72.8	205.2	5100
		3-11-65	47.8	230.2	5100
25N/03W-11F01M	256.0	10-08-64	57.6	198.4	5100
		3-11-65	31.1	224.9	5100
25N/03W-13C01M	236.5	7-20-64	39.4	197.1	5050
		8-20-64	39.7	196.8	5050
		9-17-64	38.3	198.2	5050
		10-20-64	38.4	198.1	5050
		11-16-64	36.0	200.5	5050
		12-16-64	33.2	203.3	5050

TABLE C-2 (Cont.)

GROUND WATER LEVELS AT WELLS

STATE WELL NUMBER	GROUND SURFACE ELEVATION IN FEET	DATE	GROUND SURFACE TO WATER SURFACE IN FEET	WATER SURFACE ELEVATION IN FEET	AGENCY SUPPLYING DATA
TEHAMA COUNTY 5-21.01					
25N/03W-13C01M CONT.	236.5	1-20-65	29.3	207.2	5050
		2-16-65	30.3	206.2	5050
		3-15-65	(1)		5050
		4-19-65	30.0	206.5	5050
		5-17-65	34.5	202.0	5050
		6-15-65	35.4	201.1	5050
25N/03W-13F01M	246.0	10-08-64	(1)		5100
		3-10-65	40.2	205.8	5100
25N/03W-13J01M	230.7	10-08-64	39.5	191.2	5100
		3-10-65	30.9	199.8	5100
25N/03W-14A01M	252.2	10-08-64	40.7	211.5	5100
		3-10-65	25.3	226.9	5100
25N/03W-15A01M	266.5	10-08-64	58.8	207.7	5100
		3-11-65	35.9	230.6	5100
25N/03W-15E01M	272.0	10-08-64	63.6	208.4	5100
		3-11-65	40.8	231.2	5100
25N/03W-15P01M	271.7	10-08-64	65.6	206.1	5100
		3-11-65	37.6	234.1	5100
25N/03W-22C01M	268.3	10-08-64	(1)		5100
		3-10-65	(1)		5100
25N/03W-22L01M	275.0	10-08-64	68.3	206.7	5100
		3-10-65	40.1	234.9	5100
25N/03W-31R01M	318.0	10-07-64	13.1	304.9	5100
		3-09-65	5.1	312.9	5100
26N/02W-04B01M	270.0	10-09-64	42.1	227.9	5100
		3-10-65	38.4	231.6	5100
26N/02W-05D01M	252.0	7-20-64	27.7	224.3	5050
		8-19-64	25.7	226.3	5050
		9-17-64	23.4	228.6	5050
		10-20-64	23.4	228.6	5050
		11-16-64	22.2	229.8	5050
		12-16-64	23.1	228.9	5050
		1-20-65	18.2	233.8	5050
		2-16-65	19.4	232.6	5050
TEHAMA COUNTY 5-21.01					
26N/02W-05D01M CONT.	252.0	3-15-65	20.8	231.2	5050
		4-19-65	20.4	231.6	5050
		5-17-65	23.5	228.5	5050
		6-15-65	24.8	227.2	5050
26N/02W-14G01M	311.7	10-09-64	86.0	225.7	5100
		3-10-65	77.7	234.0	5100
26N/03W-04K01M	295.0	10-09-64	91.3	203.7	5100
		3-11-65	71.5	223.5	5100
26N/03W-06Q01M	314.8	10-09-64	74.5	240.3	5100
		3-11-65	30.3	284.5	5100
26N/03W-08N01M	307.6	10-09-64	55.6	252.0	5100
		3-11-65	51.2	256.4	5100
26N/03W-11F01M	262.0	10-09-64	40.9	221.1	5100
		3-11-65	33.1	228.9	5100
26N/03W-14A01M	252.1	10-09-64	(1)		5100
		3-11-65	26.0	226.1	5100
26N/03W-19A01M	310.5	10-09-64	38.1	272.4	5100
		3-11-65	8.8	301.7	5100
26N/03W-21P01M	284.5	7-20-64	80.7	203.8	5050
		8-20-64	84.0	200.5	5050
		9-17-64	59.7	224.8	5050
		10-20-64	60.2	224.3	5050
		11-16-64	56.8	227.7	5050
		12-16-64	53.2	231.3	5050
		1-20-65	48.2	236.3	5050
		2-16-65	47.6	236.9	5050
		3-16-65	50.8	233.7	5050
		4-19-65	52.0	232.5	5050
		5-17-65	69.3	215.2	5050
		6-15-65	77.8	206.7	5050
26N/03W-24F01M	230.0	10-09-64	18.6	211.4	5100
		3-11-65	9.4	220.6	5100
26N/03W-31N01M	331.2	10-09-64	(7)		5100
		3-11-65	53.2	278.0	5100

TABLE C-2 (Cont.)

GROUND WATER LEVELS AT WELLS

STATE WELL NUMBER	GROUND SURFACE ELEVATION IN FEET	DATE	GROUND SURFACE TO WATER SURFACE IN FEET	WATER SURFACE ELEVATION IN FEET	AGENCY SUPPLYING DATA
TEHAMA COUNTY 5-21.01					
26N/03W-34L02M	270.7	10-09-64	65.4	205.3	5100
		3-11-65	37.8	232.9	5100
26N/03W-34P01M	272.9	10-09-64	(1)		5100
		3-11-65	42.2	230.7	5100
27N/02W-29E01M	294.3	7-20-64	(1)		5050
		8-19-64	64.2	230.1	5050
		9-17-64	58.2	236.1	5050
		10-20-64	57.3	237.0	5050
		11-16-64	52.1	242.2	5050
		12-16-64	55.5	238.8	5050
		1-21-65	53.1	241.3	5050
		2-16-65	52.7	241.6	5050
		3-15-65	52.4	241.9	5050
		4-19-65	52.8	241.5	5050
		5-17-65	52.8	241.5	5050
		6-15-65	64.7	229.6	5050
27N/02W-31C01M	261.0	10-09-64	30.4	230.6	5100
		3-10-65	25.7	235.3	5100
27N/02W-31P01M	255.0	10-09-64	21.1	233.9	5100
		3-10-65	18.3	236.7	5100
27N/03W-10N01M	280.0	10-09-64	39.0	241.0	5100
		3-10-65	30.7	249.3	5100
27N/03W-19A01M	330.0	10-07-64	48.5	281.5	5100
		3-08-65	30.9	299.1	5100
27N/03W-19J01M	310.0	10-08-64	(1)		5100
		3-11-65	73.6	236.4	5100
27N/03W-23D01M	269.0	10-09-64	34.4	234.6	5100
		3-10-65	25.2	243.8	5100
27N/03W-32A04M	298.0	10-09-64	(7)		5100
		3-11-65	(6)		5100
27N/03W-36J01M	251.0	10-09-64	18.7	232.3	5100
		3-10-65	16.8	234.2	5100

STATE WELL NUMBER	GROUND SURFACE ELEVATION IN FEET	DATE	GROUND SURFACE TO WATER SURFACE IN FEET	WATER SURFACE ELEVATION IN FEET	AGENCY SUPPLYING DATA
GLENN COUNTY 5-21.02					
18N/01E-17D01M	70.4	10-15-64	8.5	61.9	5105
		3-18-65	6.3	64.1	5105
18N/01W-01P01M	75.7	10-15-64	10.4	65.3	5105
		3-22-65	(0)		5105
18N/01W-01Q02M	73.0	3-22-65	4.6	68.4	5105
18N/01W-03J01M	77.5	10-14-64	13.6	63.9	5105
		3-18-65	7.6	69.9	5105
18N/01W-07D01M	81.0	10-14-64	7.4	73.6	5105
		3-18-65	7.8	73.2	5105
18N/01W-13A01M	74.4	10-15-64	10.4	64.0	5105
		3-22-65	6.3	68.1	5105
18N/01W-14D01M	75.8	10-15-64	10.3	65.5	5105
		3-22-65	4.7	71.1	5105
18N/01W-16B01M	74.0	10-14-64	8.8	65.2	5105
		3-18-65	6.7	67.3	5105
18N/01W-17A01M	80.3	10-14-64	17.9	62.4	5105
		3-18-65	12.6	67.7	5105
18N/01W-17G01M	79.0	10-14-64	17.4	61.6	5105
		3-18-65	12.6	66.4	5105
18N/01W-17J01M	77.3	10-14-64	14.0	63.3	5105
		3-18-65	12.8	64.5	5105
18N/01W-22L01M	70.0	10-14-64	8.1	61.9	5105
		3-18-65	4.5	65.5	5105
18N/02W-01N01M	75.0	10-12-64	6.2	68.8	5105
		3-18-65	7.0	68.0	5105
18N/02W-07C01M	85.0	10-13-64	15.2	69.8	5105
		3-19-65	15.7	69.3	5105
18N/03W-09A01M	102.7	10-13-64	4.4	98.3	5105
		3-17-65	5.2	97.5	5105

TABLE C-2 (Cont.)

GROUND WATER LEVELS AT WELLS

STATE WELL NUMBER	GROUND SURFACE ELEVATION IN FEET	DATE	GROUND SURFACE TO WATER SURFACE IN FEET	WATER SURFACE ELEVATION IN FEET	AGENCY SUPPLYING DATA
GLENN COUNTY 5-21.02					
18N/03W-09A02M	102.7	10-13-64	5.4	97.3	5105
		3-17-65	5.2	97.5	5105
18N/03W-10L01M	95.0	7-20-64	5.9	89.1	5050
		8-20-64	5.7	89.3	5050
		9-17-64	5.9	89.1	5050
		10-19-64	6.0	89.0	5050
		11-23-64	5.0	90.0	5050
		12-17-64	5.3	89.7	5050
		1-19-65	4.0	91.0	5050
		2-15-65	4.5	90.5	5050
		3-17-65	5.4	89.6	5050
		4-21-65	5.2	89.8	5050
		5-18-65	5.0	90.0	5050
		6-16-65	3.9	91.1	5050
18N/03W-20C01M	109.0	10-13-64	3.4	105.6	5105
		3-17-65	4.0	105.0	5105
18N/03W-22D01M	94.0	10-13-64	2.4	91.6	5105
		3-17-65	3.7	90.3	5105
18N/04W-11B03M	151.0	10-13-64	33.9	117.1	5105
		3-17-65	32.2	118.8	5105
18N/04W-12A01M	130.0	10-11-64	13.8	116.2	5105
		3-17-65	12.5	117.5	5105
18N/04W-23F01M	151.0	10-12-64	15.2	135.8	5105
		3-17-65	13.7	137.3	5105
19N/01E-08R01M	91.0	10-15-64	6.7	84.3	5105
		3-22-65	5.6	85.4	5105
19N/01W-07B01M	96.0	10-19-64	26.7	69.3	5105
		3-16-65	20.8	75.2	5105
19N/01W-09C01M	97.0	10-15-64	19.7	77.3	5105
		3-22-65	17.1	79.9	5105
19N/01W-10D01M	94.0	10-15-64	15.2	78.8	5105
		3-22-65	12.5	81.5	5105
19N/01W-14K01M	87.0	10-15-64	16.1	70.9	5105
		3-22-65	13.0	74.0	5105
GLENN COUNTY 5-21.02					
19N/01W-15D01M	91.0	10-15-64	13.3	77.7	5105
		3-22-65	9.8	81.2	5105
19N/01W-20A01M	94.8	10-15-64	24.5	70.3	5105
		3-19-65	22.9	71.9	5105
19N/01W-26N01M	80.8	10-15-64	12.2	68.6	5105
		3-22-65	8.1	72.7	5105
19N/02W-01F01M	92.0	10-12-64	5.7	86.3	5105
		3-16-65	8.1	83.9	5105
19N/02W-05N01M	111.0	10-14-64	7.0	104.0	5105
		3-17-65	9.1	101.9	5105
19N/02W-09A01M	96.1	10-14-64	4.9	91.2	5105
		3-16-65	6.5	89.6	5105
19N/02W-10H01M	92.0	10-16-64	6.1	85.9	5105
		3-16-65	6.9	85.1	5105
19N/02W-13J01M	86.0	7-20-64	10.1	75.9	5050
		8-20-64	11.2	74.8	5050
		9-17-64	11.6	74.4	5050
		10-19-64	11.4	74.6	5050
		11-23-64	11.5	74.5	5050
		12-17-64	11.9	74.1	5050
		1-19-65	4.6	81.4	5050
		2-15-65	6.4	79.6	5050
		3-17-65	9.3	76.7	5050
		4-20-65	9.0	77.0	5050
		5-18-65	10.4	75.6	5050
		6-16-65	11.0	75.0	5050
19N/02W-15J01M	85.0	10-14-64	6.3	78.7	5105
		3-16-65	7.0	78.0	5105
19N/02W-19D01M	103.0	10-13-64	4.7	98.3	5105
		3-16-65	6.5	96.5	5105
19N/02W-23Q01M	86.0	10-14-64	8.3	77.7	5105
		3-16-65	7.4	78.6	5105
19N/02W-29Q01M	90.0	10-13-64	3.6	[illegible]	5105
		3-16-65	4.7	85.3	5105

TABLE C-2 (Cont.)

GROUND WATER LEVELS AT WELLS

STATE WELL NUMBER	GROUND SURFACE ELEVATION IN FEET	DATE	GROUND SURFACE TO WATER SURFACE IN FEET	WATER SURFACE ELEVATION IN FEET	AGENCY SUPPLYING DATA
GLENN COUNTY 5-21.02					
19N/02W-30D01M	100.0	10-13-64	9.9	90.1	5105
		3-16-65	10.8	89.2	5105
19N/02W-34F01M	83.0	10-13-64	5.3	77.7	5105
		3-18-65	10.2	72.8	5105
19N/02W-36H01M	81.4	10-14-64	7.1	74.3	5105
		3-18-65	8.1	73.3	5105
19N/03W-01H01M	117.0	10-16-64	7.0	110.0	5105
		3-15-65	9.8	107.2	5105
19N/03W-02N01M	120.0	10-16-64	9.4	110.6	5105
		3-18-65	10.7	109.3	5105
19N/03W-03Q01M	128.0	10-16-64	7.8	120.2	5105
		3-18-65	9.5	118.5	5105
19N/03W-08B01M	134.1	10-12-64	34.0	100.1	5105
		3-17-65	29.1	105.0	5105
19N/03W-11N02M	123.0	10-13-64	8.2	114.8	5105
		3-18-65	14.1	108.9	5105
19N/03W-14N01M	107.7	10-13-64	5.5	102.2	5105
		3-19-65	8.0	99.7	5105
19N/03W-18D01M	153.0	7-20-64	DRY		5050
		8-20-64	DRY		5050
		9-17-64	DRY		5050
		10-19-64	DRY		5050
		11-23-64	46.7	106.3	5050
		12-17-64	44.7	108.3	5050
		1-19-65	42.8	110.2	5050
		2-15-65	41.8	111.2	5050
		3-17-65	41.3	111.7	5050
		4-21-65	42.1	110.9	5050
		5-18-65	(7)		5050
		6-16-65	53.3	99.7	5050
19N/03W-29N01M	129.0	10-13-64	12.0	117.0	5105
		3-17-65	13.8	115.2	5105
19N/04W-01A01M	165.0	3-11-65	48.8	116.2	5105
GLENN COUNTY 5-21.02					
19N/04W-03J01M	188.7	10-12-64	32.0	156.7	5105
		3-17-65	32.4	156.3	5105
19N/04W-11L01M	184.0	10-12-64	58.1	125.9	5105
		3-17-65	54.5	129.5	5105
19N/04W-12E01M	174.0	7-20-64	60.9	113.1	5050
		8-20-64	63.2	110.8	5050
		9-17-64	59.5	114.5	5050
		10-19-64	59.6	114.4	5050
		11-23-64	57.6	116.4	5050
		12-17-64	56.8	117.2	5050
		1-19-65	55.7	118.3	5050
		2-15-65	54.9	119.1	5050
		3-17-65	54.2	119.8	5050
		4-21-65	53.8	120.2	5050
		5-18-65	(2) 80.0	94.0	5050
		6-16-65	79.4	94.6	5050
19N/04W-25B01M	152.3	10-12-64	47.9	104.4	5105
		3-17-65	41.3	111.0	5105
19N/04W-35C01M	165.0	10-12-64	(3)		5105
		3-17-65	62.2	102.8	5105
20N/01W-07B01M	115.0	10-09-64	8.6	106.4	5105
		3-11-65	9.5	105.5	5105
20N/01W-20N02M	102.0	10-16-64	10.5	91.5	5105
		3-16-65	14.0	88.0	5105
20N/01W-31E01M	96.0	10-09-64	11.4	84.6	5105
		3-16-65	6.8	89.2	5105
20N/02W-02J01M	125.0	10-09-64	7.5	117.5	5105
		3-16-65	10.9	114.1	5105
20N/02W-05A01M	144.0	10-07-64	19.1	124.9	5105
		3-15-65	19.0	125.0	5105
20N/02W-09A01M	131.8	10-09-64	5.8	126.0	5105
		3-16-65	8.9	122.9	5105
20N/02W-13G01M	113.0	10-09-64	5.1	107.9	5105
		3-16-65	5.8	107.2	5105

TABLE C-2 (Cont.)

GROUND WATER LEVELS AT WELLS

STATE WELL NUMBER	GROUND SURFACE ELEVATION IN FEET	DATE	GROUND SURFACE TO WATER SURFACE IN FEET	WATER SURFACE ELEVATION IN FEET	AGENCY SUPPLYING DATA
GLENN COUNTY 5-21.02					
20N/02W-27J01M	102.0	10-09-64	4.6	97.4	5105
		3-16-65	5.2	96.8	5105
20N/02W-29G01M	117.0	7-20-64	4.1	112.9	5050
		8-20-64	4.5	112.5	5050
		9-17-64	3.8	113.2	5050
		10-19-64	6.8	110.2	5050
		11-23-64	7.0	110.0	5050
		12-17-64	8.2	108.8	5050
		1-19-65	6.9	110.1	5050
		2-15-65	7.8	109.2	5050
		3-17-65	8.5	108.5	5050
		4-21-65	7.6	109.4	5050
		5-18-65	7.6	109.4	5050
		6-16-65	3.5	113.5	5050
20N/03W-03D01M	165.0	10-08-64	41.5	123.5	5105
		3-15-65	25.9	139.1	5105
20N/03W-07K03M	166.0	10-06-64	58.9	107.1	5001
		3-17-65	45.0	121.0	5001
20N/03W-10B01M	155.0	10-17-64	51.6	103.4	5105
		3-15-65	31.5	123.5	5105
20N/03W-10D02M	156.0	10-08-64	46.3	109.7	5105
		3-16-65	57.0	99.0	5105
20N/03W-12C01M	159.0	10-11-64	40.7	118.3	5105
		3-16-65	34.5	124.5	5105
20N/03W-19B01M	159.5	10-06-64	45.2	114.3	5001
		3-17-65	37.0	122.5	5001
20N/03W-21A02M	143.7	10-06-64	36.1	107.6	5001
		3-17-65	32.6	111.1	5001
20N/03W-24B02M	143.0	10-09-64	28.0	115.0	5105
		3-15-65	24.4	118.6	5105
20N/03W-25Q01M	134.0	10-11-64	25.1	108.9	5105
		3-15-65	24.6	109.4	5105
20N/03W-29R01M	143.0	10-06-64	46.7	96.3	5001
		3-17-65	34.1	108.9	5001
GLENN COUNTY 5-21.02					
20N/03W-31A01M	147.5	10-06-64	(1)		5001
		3-17-65	39.9	107.6	5001
20N/03W-33J01M	136.0	10-06-64	33.1	102.9	5001
		3-17-65	23.0	113.0	5001
21N/01W-04N01M	135.0	10-15-64	21.2	113.8	5105
		3-10-65	16.6	118.4	5105
21N/01W-05A01M	143.5	10-15-64	38.7	104.8	5105
		3-10-65	26.5	117.0	5105
21N/01W-09N01M	129.0	10-08-64	18.0	111.0	5105
		3-11-65	16.0	113.0	5105
21N/01W-17F01M	132.5	10-08-64	21.5	111.0	5105
		3-11-65	19.5	113.0	5105
21N/01W-18F01M	139.1	10-07-64	12.8	126.3	5105
		3-11-65	11.9	127.2	5105
21N/01W-31E01M	129.8	10-09-64	10.8	119.0	5105
		3-15-65	(6) 34.9	94.9	5105
21N/01W-33N01M	115.0	10-09-64	19.6	95.4	5105
		3-16-65	17.8	97.2	5105
21N/02W-02B02M	161.0	10-12-64	46.0	115.0	5105
		3-10-65	23.2	137.8	5105
21N/02W-03Q01M	162.6	10-07-64	32.6	130.0	5105
		3-11-65	21.7	140.9	5105
21N/02W-09M02M	179.0	10-11-64	51.9	127.1	5105
		3-19-65	41.5	137.5	5105
21N/02W-15B01M	161.0	10-07-64	41.5	119.5	5105
		3-11-65	15.9	145.1	5105
21N/02W-20B01M	166.0	3-22-65	34.6	131.4	5105
21N/02W-20E01M	170.0	10-16-64	44.7	125.3	5105
		3-11-65	37.3	132.7	5105

TABLE C-2 (Cont.)

GROUND WATER LEVELS AT WELLS

STATE WELL NUMBER	GROUND SURFACE ELEVATION IN FEET	DATE	GROUND SURFACE TO WATER SURFACE IN FEET	WATER SURFACE ELEVATION IN FEET	AGENCY SUPPLYING DATA
GLENN COUNTY 5-21.02					
21N/02W-22J01M	152.0	10-08-64	34.0	118.0	5105
		3-15-65	26.0	126.0	5105
21N/02W-23G01M	152.0	1-20-65	23.9	128.1	5105
		3-15-65	21.5	130.5	5105
21N/02W-23H01M	142.6	10-08-64	24.9	117.7	5105
		3-15-65	15.7	126.9	5105
21N/02W-28M01M	151.0	10-07-64	33.0	118.0	5105
		3-15-65	25.0	126.0	5105
21N/02W-31D01M 1/	165.0	10-08-64	(2) 61.0	104.0	5105
		3-16-65	(6) 13.3	151.7	5105
21N/02W-31D02M	165.0	3-15-65	35.2	129.8	5105
21N/02W-33N02M	141.0	10-07-64	16.0	125.0	5105
		3-15-65	15.0	126.0	5105
21N/02W-35P01M	128.0	10-16-64	11.7	116.3	5105
		3-16-65	8.8	119.2	5105
21N/03W-02B01M	219.0	7-20-64	(1)		5050
		8-20-64	(1)		5050
		9-17-64	(1)		5050
		10-19-64	46.0	173.0	5050
		11-23-64	33.9	185.1	5050
		12-17-64	32.8	186.2	5050
		1-19-65	29.8	189.2	5050
		2-15-65	28.4	190.6	5050
		3-17-65	(1)		5050
		4-21-65	29.1	189.9	5050
		5-18-65	(1)		5050
		6-19-65	(1)		5050
21N/03W-08D01M	225.5	10-07-64	(7)		5001
21N/03W-09R01M	220.8	10-06-64	40.4	180.4	5001
		3-17-65	39.0	181.8	5001
21N/03W-10J01M	207.5	7-20-64	38.2	169.3	5050
		8-20-64	(7)		5050
		9-17-64	40.2	167.3	5050
		10-19-64	41.4	166.1	5050
GLENN COUNTY 5-21.02					
21N/03W-10J01M CONT.	207.5	11-23-64	34.9	172.6	5050
		12-17-64	33.9	173.6	5050
		1-19-65	31.2	176.3	5050
		2-15-65	30.6	176.9	5050
		3-17-65	31.6	175.9	5050
		4-21-65	30.8	176.7	5050
		5-18-65	27.3	180.2	5050
		6-16-65	37.4	170.1	5050
21N/03W-11G01M	200.0	10-12-64	57.2	142.8	5105
		3-11-65	29.1	170.9	5105
21N/03W-11M01M	206.5	10-12-64	69.7	136.8	5105
		3-11-65	(1) 103.7	102.8	5105
21N/03W-12C01M	202.0	10-11-64	51.0	151.0	5105
		3-15-65	35.4	166.6	5105
21N/03W-12C02M	202.0	3-15-65	34.0	168.0	5105
21N/03W-14B01M	197.8	10-07-64	47.7	150.1	5105
		3-11-65	38.5	159.3	5105
21N/03W-15C01M	215.0	10-16-64	49.1	165.9	5105
		3-11-65	45.5	169.5	5105
21N/03W-18B01M	218.0	10-06-64	81.6	136.4	5001
		3-17-65	68.8	149.2	5001
21N/03W-20D02M	206.1	10-06-64	69.5	136.6	5001
		3-17-65	54.1	152.0	5001
21N/03W-29F02M	192.0	10-06-64	63.8	128.2	5001
		3-17-65	49.2	142.8	5001
21N/03W-31C02M	199.0	10-06-64	(4) 82.1	116.9	5001
		3-17-65	65.2	133.8	5001
21N/03W-31K01M	192.0	10-06-64	(1)		5001
		3-17-65	65.2	126.8	5001
21N/03W-32N01M	184.4	10-06-64	(1)		5001
		3-17-65	(1)		5001

1/ Previously published as 21N/02W-31E01

TABLE C-2 (Cont.)

GROUND WATER LEVELS AT WELLS

STATE WELL NUMBER	GROUND SURFACE ELEVATION IN FEET	DATE	GROUND SURFACE TO WATER SURFACE IN FEET	WATER SURFACE ELEVATION IN FEET	AGENCY SUPPLYING DATA
GLENN COUNTY 5-21.02					
21N/03W-33A02M	173.7	10-06-64	(6)		5001
21N/03W-35L01M	163.0	10-08-64	40.0	123.0	5105
		3-15-65	(1) 52.5	110.5	5105
21N/03W-35L02M	160.0	10-08-64	37.2	122.8	5105
		3-15-65	30.7	129.3	5105
21N/04W-12B02M	249.0	10-06-64	96.7	152.3	5001
		3-18-65	87.5	161.5	5001
21N/04W-12H01M	244.0	10-06-64	(4)		5001
		3-18-65	(4)		5001
21N/04W-23H01M	259.0	10-06-64	DRY		5001
		3-17-65	99.6	159.4	5001
22N/01W-18E02M	149.5	10-06-64	18.7	130.8	5105
		3-09-65	16.8	132.7	5105
22N/01W-18E03M	147.0	10-05-64	14.4	132.6	5105
		3-09-65	13.3	133.7	5105
22N/01W-34E01M	135.0	10-16-64	17.9	117.1	5105
		3-10-65	14.5	120.5	5105
22N/02W-03D04M	185.0	10-06-64	49.3	135.7	5105
		3-08-65	21.0	164.0	5105
22N/02W-03F01M	191.0	3-08-65	32.1	158.9	5105
22N/02W-03L01M	186.0	3-19-65	25.0	161.0	5105
22N/02W-05B01M	199.7	10-05-64	15.1	184.6	5105
		3-08-65	11.7	188.0	5105
22N/02W-05L02M	202.0	10-05-64	24.5	177.5	5105
		3-08-65	21.1	180.9	5105
22N/02W-08B02M	205.0	7-20-64	60.3	144.7	5050
		8-20-64	60.5	144.5	5050
		9-17-64	54.1	150.9	5050
		10-19-64	51.1	153.9	5050
		11-23-64	31.6	173.4	5050
		12-17-64	30.0	175.0	5050
GLENN COUNTY 5-21.02					
22N/02W-08B02M CONT.	205.0	1-19-65	23.8	181.2	5050
		2-15-65	22.4	182.6	5050
		3-17-65	28.0	177.0	5050
		4-21-65	22.7	182.3	5050
		5-18-65	45.3	160.7	5050
		6-16-65	48.0	157.0	5050
22N/02W-08D01M	207.0	3-09-65	24.4	182.6	5105
22N/02W-08Q01M	203.0	10-05-64	21.7	181.3	5105
		3-08-65	11.5	191.5	5105
22N/02W-09L03M	195.0	3-12-65	19.3	175.7	5105
22N/02W-12C01M	156.0	10-06-64	25.5	130.5	5105
		3-09-65	21.2	134.8	5105
22N/02W-14B02M	165.0	10-05-64	23.8	141.2	5105
		3-09-65	6.6	158.4	5105
22N/02W-16C01M	196.0	10-05-64	34.0	162.0	5105
		3-08-65	24.0	172.0	5105
22N/02W-20P02M	203.0	10-06-64	15.3	187.7	5105
		3-10-65	5.7	197.3	5105
22N/02W-21D01M	198.0	10-16-64	37.6	160.4	5105
		3-08-65	13.9	184.1	5105
22N/02W-23B01M	169.0	10-06-64	26.4	142.6	5105
		3-09-65	12.0	157.0	5105
22N/02W-23N01M	175.0	10-16-64	37.2	137.8	5105
		3-10-65	15.3	159.7	5105
22N/02W-24L01M	163.5	10-06-64	46.0	117.5	5105
		3-10-65	25.2	138.3	5105
22N/02W-31Q01M	198.6	10-08-64	DRY		5105
		3-10-65	22.9	175.7	5105
22N/02W-32H03M	187.0	10-16-64	25.2	161.8	5105
		3-10-65	16.6	170.4	5105

TABLE C-2 (Cont.)

GROUND WATER LEVELS AT WELLS

STATE WELL NUMBER	GROUND SURFACE ELEVATION IN FEET	DATE	GROUND SURFACE TO WATER SURFACE IN FEET	WATER SURFACE ELEVATION IN FEET	AGENCY SUPPLYING DATA
GLENN COUNTY 5-21.02					
22N/02W-36D01M	158.7	10-16-64	16.0	142.7	5105
		3-10-65	19.4	139.3	5105
22N/03W-01L01M	237.0	10-06-64	16.6	220.4	5105
		3-08-65	16.2	220.8	5105
22N/03W-04E01M	283.0	10-06-64	73.2	209.8	5001
		3-18-65	68.5	214.5	5001
22N/03W-05F01M	293.0	10-06-64	54.3	238.7	5001
		3-18-65	44.7	248.3	5001
22N/03W-07C01M	300.0	10-06-64	8.5	291.5	5001
		3-18-65	6.7	293.3	5001
22N/03W-10Q01M	256.2	10-05-64	16.9	239.3	5105
		3-08-65	15.8	240.4	5105
22N/03W-12Q01M	230.0	10-05-64	16.8	213.2	5105
		3-08-65	13.0	217.0	5105
22N/03W-17Q01M	275.9	10-06-64	11.5	264.4	5001
		3-18-65	11.0	264.9	5001
22N/03W-21F01M	262.0	7-20-64	22.6	239.4	5050
		8-20-64	24.3	237.7	5050
		9-17-64	23.0	239.0	5050
		10-19-64	23.1	238.9	5050
		11-23-64	21.6	240.4	5050
		12-17-64	23.0	239.0	5050
		1-19-65	19.9	242.1	5050
		2-15-65	20.6	241.4	5050
		3-17-65	21.1	240.9	5050
		4-21-65	20.7	241.3	5050
		5-18-65	23.9	238.1	5050
		6-16-65	19.1	241.9	5050
22N/03W-23E01M	243.0	10-16-64	18.8	224.2	5105
		3-10-65	15.0	228.0	5105
22N/03W-24M01M	232.5	10-06-64	17.9	214.6	5105
		3-10-65	16.3	216.2	5105
22N/03W-29F01M	270.0	10-06-64	DRY		5001
		3-18-65	DRY		5001
GLENN COUNTY 5-21.02					
22N/03W-31F01M	255.0	10-06-64	1.8	253.2	5001
		3-18-65	3.2	251.8	5001
22N/03W-32R01M	247.2	10-06-64	23.9	223.3	5001
		3-18-65	26.4	220.8	5001
22N/03W-33A01M	241.8	10-06-64	17.8	224.0	5001
		3-18-65	18.1	223.7	5001
22N/04W-12L01M	318.0	10-06-64	4.2	313.8	5001
		3-18-65	5.3	312.7	5001
22N/04W-35Q01M	282.9	10-06-64	(7)		5001
		3-18-65	(7)		5001
BUTTE COUNTY 5-21.03					
17N/01E-01R01M	69.5	10-14-64	7.1	62.4	5106
		3-12-65	5.6	63.9	5106
17N/01E-02D01M	63.2	10-14-64	8.0	55.2	5106
		3-12-65	6.4	56.8	5106
17N/01E-10A01M	63.0	10-14-64	(1)		5106
		3-12-65	9.9	53.1	5106
17N/01E-13N01M	65.0	10-14-64	(1)		5106
		3-12-65	14.9	50.1	5106
17N/02E-06D01M	71.0	8-12-64	5.6	65.4	5050
		8-21-64	5.8	65.2	5050
		9-18-64	6.6	64.4	5050
		10-20-64	8.2	62.8	5050
		11-24-64	8.2	62.8	5050
		12-18-64	8.8	62.2	5050
		1-20-65	6.7	64.3	5050
		2-15-65	7.9	63.1	5050
		3-18-65	8.9	62.1	5050
		4-21-65	7.8	63.2	5050
		5-19-65	7.4	63.6	5050
		6-17-65	5.3	65.7	5050

TABLE C-2 (Cont.)

GROUND WATER LEVELS AT WELLS

STATE WELL NUMBER	GROUND SURFACE ELEVATION IN FEET	DATE	GROUND SURFACE TO WATER SURFACE IN FEET	WATER SURFACE ELEVATION IN FEET	AGENCY SUPPLYING DATA
BUTTE COUNTY 5-21.03					
17N/02E-08D01M	74.5	10-14-64	5.5	69.0	5106
		3-12-65	6.3	68.2	5106
17N/02E-12A01M	90.0	10-14-64	9.7	80.3	5106
		3-12-65	8.2	81.8	5106
17N/02E-14A01M	82.5	10-15-64	6.1	76.4	5106
		3-12-65	5.9	76.6	5106
17N/02E-16C01M	74.0	10-14-64	5.1	68.9	5106
		3-12-65	5.9	68.1	5106
17N/03E-01R01M	100.0	10-14-64	36.5	63.5	5106
		3-08-65	31.6	68.4	5106
17N/03E-03D01M	95.0	10-14-64	24.4	70.6	5106
		3-12-65	19.6	75.4	5106
17N/03E-05C01M	96.0	10-15-64	12.3	83.7	5106
		3-12-65	9.7	86.3	5106
17N/03E-08G01M	90.0	10-14-64	8.9	81.1	5106
		3-12-65	7.7	82.3	5106
17N/03E-16N01M	85.0	10-14-64	10.1	74.9	5106
		3-12-65	9.7	75.3	5106
17N/04E-05C01M	95.0	10-14-64	36.8	58.2	5106
		3-08-65	32.5	62.5	5106
17N/04E-05A01M	96.0	10-15-64	21.3	74.7	5106
		3-08-65	15.6	80.4	5106
17N/04E-08L01M	92.0	10-14-64	25.9	66.1	5106
		3-08-65	19.0	73.0	5106
17N/04E-16E01M	106.0	10-14-64	34.9	71.1	5106
		3-08-65	29.0	77.0	5106
17N/04E-16E02M	106.0	10-14-64	32.2	73.8	5106
		3-08-65	27.4	78.6	5106
17N/04E-18C01M	96.0	10-14-64	26.9	69.1	5106
		3-08-65	25.2	70.8	5106

STATE WELL NUMBER	GROUND SURFACE ELEVATION IN FEET	DATE	GROUND SURFACE TO WATER SURFACE IN FEET	WATER SURFACE ELEVATION IN FEET	AGENCY SUPPLYING DATA
BUTTE COUNTY 5-21.03					
18N/01E-13M01M	77.0	10-13-64	(4)		5106
		3-12-65	(4)		5106
18N/01E-15D01M	70.0	10-13-64	3.8	66.2	5106
		3-12-65	3.4	66.6	5106
18N/01E-33N03M	64.0	7-21-64	(9)		5050
		8-21-64	(9)		5050
		9-18-64	7.2	56.8	5050
		10-20-64	8.5	55.5	5050
		11-24-64	8.2	55.8	5050
		3-12-65	7.5	56.5	5106
18N/02E-11D01M	90.0	10-13-64	7.1	82.9	5106
		3-12-65	4.3	85.7	5106
18N/02E-14G01M	87.0	10-14-64	(1)		5106
		3-12-65	8.4	78.6	5106
18N/02E-16F01M	80.0	10-14-64	6.4	73.6	5106
		3-12-65	7.1	72.9	5106
18N/02E-20P01M	76.0	10-14-64	6.4	69.6	5106
		3-12-65	6.5	69.5	5106
18N/02E-25M01M	87.0	10-14-64	6.8	80.2	5106
		3-12-65	1.3	85.7	5106
18N/02E-32Q02M	75.0	10-14-64	5.3	69.7	5106
		3-12-65	7.0	68.0	5106
18N/02E-35P01M	84.0	7-21-64	1.8	82.2	5050
		8-21-64	3.4	80.6	5050
		9-18-64	2.5	81.5	5050
		10-20-64	3.3	80.7	5050
		11-24-64	4.1	79.9	5050
		3-12-65	4.8	79.2	5106
18N/03E-05K01M	110.4	10-14-64	17.5	92.9	5106
		3-09-65	12.6	97.8	5106
18N/03E-06M01M	107.0	7-21-64	12.4	94.6	5050
		8-21-64	12.6	94.4	5050
		9-18-64	13.1	93.9	5050
		10-20-64	14.7	92.3	5050

TABLE C-2 (Cont.)

GROUND WATER LEVELS AT WELLS

STATE WELL NUMBER	GROUND SURFACE ELEVATION IN FEET	DATE	GROUND SURFACE TO WATER SURFACE IN FEET	WATER SURFACE ELEVATION IN FEET	AGENCY SUPPLYING DATA
BUTTE COUNTY 5-21.03					
18N/03E-06M01M CONT.	107.0	11-24-64	14.3	92.7	5050
		12-18-64	14.3	92.7	5050
		1-20-65	11.4	95.6	5050
		2-15-65	12.1	94.9	5050
		3-18-65	12.9	94.1	5050
		4-21-65	12.5	94.5	5050
		5-19-65	13.4	93.6	5050
		6-17-65	12.8	94.2	5050
18N/03E-11G01M	124.0	7-21-64	31.5	92.5	5050
		8-21-64	33.3	90.7	5050
		9-18-64	32.2	91.8	5050
		10-20-64	32.1	91.9	5050
		11-24-64	30.9	93.1	5050
		12-18-64	30.2	93.8	5050
		1-20-65	23.1	100.9	5050
		2-15-65	(1) 23.6	100.4	5050
		3-18-65	24.3	99.7	5050
		4-21-65	24.4	99.6	5050
		5-19-65	30.4	93.6	5050
		6-17-65	27.5	96.5	5050
18N/03E-14H01M	120.0	10-21-64	31.1	88.9	5106
		3-08-65	25.2	94.8	5106
18N/03E-18F01M	97.5	10-14-64	8.8	88.7	5106
		3-09-65	7.4	90.1	5106
18N/03E-19Q01M	95.5	10-14-64	10.0	85.5	5106
		3-12-65	9.5	86.0	5106
18N/03E-21G01M	104.0	10-14-64	20.6	83.4	5106
		3-09-65	15.1	88.9	5106
18N/03E-24A01M	115.0	10-14-64	32.7	82.3	5106
		3-08-65	16.2	98.8	5106
18N/04E-07A01M	153.0	10-15-64	4.1	148.9	5106
		3-08-65	5.3	147.7	5106
18N/04E-08M01M	145.0	10-15-64	46.0	99.0	5106
		3-08-65	39.9	105.1	5106
18N/04E-16C01M	201.0	10-15-64	74.3	126.7	5106
		3-09-65	77.7	123.3	5106
BUTTE COUNTY 5-21.03					
18N/04E-28L01M	135.0	10-15-64	68.8	66.2	5106
		3-08-65	46.0	89.0	5106
18N/04E-30D01M	107.0	10-14-64	(1)		5106
		3-08-65	7.9	99.1	5106
18N/04E-32J01M	111.0	10-15-64	(1)		5106
		3-08-65	28.9	82.1	5106
19N/01E-04R01M	91.0	10-13-64	(1)		5106
		3-12-65	2.7	88.3	5106
19N/01E-21R01M	82.0	10-13-64	4.3	77.7	5106
		3-12-65	3.3	78.7	5106
19N/01E-28R01M	80.0	7-21-64	4.5	75.5	5050
		8-21-64	4.2	75.8	5050
		9-18-64	(1) 4.5	75.5	5050
		10-20-64	5.8	74.2	5050
		11-24-64	5.7	74.3	5050
		12-18-64	5.8	74.2	5050
		1-20-65	4.1	75.9	5050
		2-15-65	4.8	75.2	5050
		3-18-65	5.5	74.5	5050
		4-20-65	5.4	74.6	5050
		5-19-65	5.1	74.9	5050
		6-17-65	3.4	76.6	5050
19N/02E-01A01M	125.0	7-21-64	20.4	104.6	5050
		8-21-64	22.2	102.8	5050
		9-18-64	17.3	107.7	5050
		10-20-64	14.3	110.7	5050
		11-24-64	13.9	111.1	5050
		3-15-65	8.8	116.2	5106
19N/02E-07K01M	98.0	10-13-64	4.7	93.3	5106
		3-12-65	4.0	94.0	5106
19N/02E-10B09M	112.0	10-14-64	3.5	108.5	5106
		3-10-65	3.4	108.6	5106
19N/02E-16N01M	99.0	7-21-64	1.7	97.3	5050
		8-21-64	1.2	97.8	5050
		9-18-64	2.1	96.9	5050

TABLE C-2 (Cont.)

GROUND WATER LEVELS AT WELLS

STATE WELL NUMBER	GROUND SURFACE ELEVATION IN FEET	DATE	GROUND SURFACE TO WATER SURFACE IN FEET	WATER SURFACE ELEVATION IN FEET	AGENCY SUPPLYING DATA
BUTTE COUNTY 5-21.03					
19N/02E-16N01M CONT.	99.0	10-20-64	5.0	94.0	5050
		11-24-64	3.3	95.7	5050
		3-12-65	4.2	94.8	5106
19N/02E-17A01M	102.0	10-13-64	3.8	98.2	5106
		3-12-65	3.1	98.9	5106
19N/02E-34J01M	96.0	10-13-64	6.2	89.8	5106
		3-12-65	5.6	90.4	5106
19N/03E-14B01M	201.5	10-15-64	(1)		5106
		3-09-65	79.8	121.7	5106
19N/03E-16P01M	170.0	10-14-64	75.7	94.3	5106
		3-09-65	69.7	100.3	5106
19N/03E-19M01M	125.0	10-14-64	29.3	95.7	5106
		3-09-65	26.4	98.6	5106
19N/03E-22A01M	183.0	10-14-64	68.0	115.0	5106
		3-09-65	66.2	116.8	5106
19N/03E-28P01M	147.0	10-14-64	47.5	99.5	5106
		3-09-65	41.6	105.4	5106
19N/03E-31E01M	112.0	10-14-64	19.0	93.0	5106
		3-09-65	14.7	97.3	5106
19N/03E-36A01M	145.0	10-14-64	26.9	118.1	5106
		3-09-65	23.8	121.2	5106
19N/04E-06E01M	275.0	10-15-64	122.6	152.4	5106
		3-09-65	126.1	148.9	5106
19N/04E-20D01M	193.0	10-15-64	52.9	140.1	5106
		3-09-65	48.1	144.9	5106
19N/04E-28Q01M	248.0	10-14-64	19.7	228.3	5106
		3-09-65	16.9	231.1	5106
19N/04E-32P01M	187.0	10-15-64	60.0	127.0	5106
		3-08-65	58.0	129.0	5106
20N/01E-05D01M	116.7	10-09-64	15.8	100.9	5106
		3-11-65	10.8	105.9	5106
BUTTE COUNTY 5-21.03					
20N/01E-07A01M	114.6	10-09-64	9.8	104.8	5106
		3-15-65	(2)		5106
20N/01E-10C02M	125.0	10-09-64	14.8	110.2	5106
		3-15-65	9.4	115.6	5106
20N/01E-10M01M	115.0	10-09-64	6.3	108.7	5106
		3-15-65	4.3	110.7	5106
20N/01E-11B02M	128.9	10-09-64	17.9	111.0	5106
		3-15-65	11.1	117.8	5106
20N/01E-24R01M	114.0	10-13-64	5.3	108.7	5106
		3-12-65	3.7	110.3	5106
20N/01E-27P01M	101.0	10-13-64	6.0	95.0	5106
		3-12-65	5.8	95.2	5106
20N/01E-35C01M	100.0	10-13-64	4.5	95.5	5106
		3-11-65	3.9	96.1	5106
20N/02E-06Q01M	135.3	10-09-64	16.2	119.1	5106
		3-15-65	10.7	124.6	5106
20N/02E-07H02M	129.4	10-09-64	10.2	119.2	5106
		3-15-65	5.1	124.3	5106
20N/02E-09L01M	137.0	10-09-64	12.3	124.7	5106
		3-15-65	7.0	130.0	5106
20N/02E-10J01M	147.0	10-09-64	22.4	124.6	5106
		3-15-65	14.6	132.4	5106
20N/02E-13M01M	160.0	10-13-64	31.5	128.5	5106
		3-15-65	31.3	128.7	5106
20N/02E-17P01M	122.5	10-13-64	5.8	116.7	5106
		3-15-65	1.8	120.7	5106
20N/02E-22P01M	130.0	10-13-64	14.1	115.9	5106
		3-15-65	14.5	115.5	5106
20N/02E-28N01M	118.0	8-21-64	6.9	111.1	5050
		9-18-64	6.0	112.0	5050
		10-13-64	7.3	110.7	5106

TABLE C-2 (Cont.)

GROUND WATER LEVELS AT WELLS

STATE WELL NUMBER	GROUND SURFACE ELEVATION IN FEET	DATE	GROUND SURFACE TO WATER SURFACE IN FEET	WATER SURFACE ELEVATION IN FEET	AGENCY SUPPLYING DATA
BUTTE COUNTY 5-21.03					
20N/02E-28N01M CONT.	118.0	10-20-64	6.9	111.1	5050
		11-24-64	5.4	112.6	5050
		12-18-64	5.2	112.8	5050
		1-20-65	3.5	114.5	5050
		2-15-65	4.2	113.8	5050
		3-18-65	5.2	112.8	5050
		4-20-65	4.7	113.3	5050
		5-19-65	6.0	112.0	5050
		6-17-65	5.1	112.9	5050
20N/03E-07H01M	190.0	10-13-64	56.3	133.7	5106
		3-15-65	51.9	138.1	5106
20N/03E-08E01M	187.0	10-13-64	35.7	151.3	5106
		3-15-65	18.4	168.6	5106
20N/03E-10B01M	270.0	10-13-64	3.3	266.7	5106
		3-15-65	3.1	266.9	5106
20N/03E-22A01M	265.0	10-13-64	3.2	261.8	5106
		3-15-65	3.2	261.8	5106
20N/03E-28N01M	150.0	8-11-64	30.4	119.6	5050
		8-21-64	30.7	119.3	5050
		9-18-64	31.6	118.4	5050
		10-13-64	32.1	117.9	5106
		10-20-64	32.2	117.8	5050
		11-24-64	32.1	117.9	5050
		12-18-64	33.2	116.8	5050
		1-20-65	31.6	118.4	5050
		2-15-65	31.1	118.9	5050
		3-18-65	30.6	119.4	5050
		4-21-65	29.9	120.1	5050
		5-19-65	29.5	120.5	5050
		6-17-65	29.7	120.3	5050
20N/03E-32D01M	141.0	10-13-64	37.1	103.9	5106
		3-15-65	28.2	112.8	5106
20N/03E-33B02M	170.0	10-13-64	31.4	138.6	5106
		3-15-65	30.1	139.9	5106
20N/03E-34A01M	226.0	10-13-64	8.0	218.0	5106
		3-15-65	4.3	221.7	5106

STATE WELL NUMBER	GROUND SURFACE ELEVATION IN FEET	DATE	GROUND SURFACE TO WATER SURFACE IN FEET	WATER SURFACE ELEVATION IN FEET	AGENCY SUPPLYING DATA
BUTTE COUNTY 5-21.03					
20N/01W-03D01M	114.0	10-08-64	21.4	92.6	5106
		3-11-65	16.3	97.7	5106
20N/01W-15A01M	107.0	10-09-64	12.8	94.2	5106
		3-11-65	9.8	97.2	5106
20N/01W-26H01M	105.2	10-09-64	10.4	94.8	5106
		3-11-65	9.6	95.6	5106
20N/01W-26H02M	105.6	10-09-64	9.5	96.1	5106
		3-11-65	8.8	96.8	5106
21N/01E-05G01M	149.0	7-21-64	25.7	123.3	5050
		8-21-64	26.4	122.6	5050
		9-18-64	24.4	124.6	5050
		10-20-64	22.9	126.1	5050
		11-24-64	21.2	127.8	5050
		12-18-64	20.3	128.7	5050
		1-19-65	17.1	131.9	5050
		2-15-65	15.5	133.5	5050
		3-18-65	15.2	133.8	5050
		4-20-65	14.8	134.2	5050
		5-18-65	17.2	131.8	5050
		6-17-65	21.6	127.4	5050
21N/01E-05M01M	141.0	10-07-64	15.6	125.4	5106
		3-11-65	12.0	129.0	5106
21N/01E-08A01M	152.1	10-07-64	27.3	124.8	5106
		3-11-65	22.5	129.6	5106
21N/01E-12K01M	187.0	10-09-64	(1)		5106
		3-15-65	29.7	157.3	5106
21N/01E-13K01M	177.0	10-09-64	50.7	126.3	5106
		3-15-65	41.9	135.1	5106
21N/01E-17A01M	137.0	10-07-64	15.2	121.8	5106
		3-11-65	8.4	128.6	5106
21N/01E-23C01M	160.5	10-09-64	37.2	123.3	5106
		3-15-65	32.4	128.1	5106
21N/01E-27D01M	141.0	10-08-64	30.4	110.6	5106
		3-11-65	22.7	118.3	5106

TABLE C-2 (Cont.)

GROUND WATER LEVELS AT WELLS

STATE WELL NUMBER	GROUND SURFACE ELEVATION IN FEET	DATE	GROUND SURFACE TO WATER SURFACE IN FEET	WATER SURFACE ELEVATION IN FEET	AGENCY SUPPLYING DATA
BUTTE COUNTY 5-21.03					
21N/01E-28M01M	135.0	10-08-64	18.6	116.4	5106
		2-15-65	17.1	117.9	5050
		3-11-65	19.3	115.7	5106
		3-18-65	16.5	118.5	5050
		4-20-65	16.4	118.6	5050
		5-18-65	18.8	116.2	5050
		6-17-65	23.5	111.5	5050
21N/01E-31L01M	115.0	7-21-64	9.6	105.4	5050
		8-20-64	9.4	105.6	5050
		9-18-64	7.6	107.4	5050
		10-20-64	8.5	106.5	5050
		11-24-64	7.8	107.2	5050
		12-18-64	7.9	107.1	5050
		1-19-65	3.4	111.6	5050
		2-15-65	4.2	110.8	5050
		3-18-65	5.2	109.8	5050
		4-20-65	5.3	109.7	5050
		5-18-65	(5)		5050
		6-17-65	9.0	106.0	5050
21N/01E-33A01M	135.0	10-09-64	17.6	117.4	5106
		3-15-65	19.9	115.1	5106
21N/02E-08E01M	205.0	10-09-64	(4)		5106
		3-15-65	(4)		5106
21N/02E-17G01M	185.0	10-09-64	11.6	173.4	5106
		3-15-65	(1)		5106
21N/02E-26E02M	177.0	7-21-64	28.6	148.4	5050
		8-20-64	36.7	140.3	5050
		9-18-64	38.4	138.6	5050
		10-20-64	38.9	138.1	5050
		11-24-64	29.0	148.0	5050
		12-18-64	30.1	146.9	5050
		1-20-65	20.8	156.2	5050
		2-15-65	20.1	156.9	5050
		3-18-65	20.9	156.1	5050
		4-21-65	21.0	156.0	5050
		5-19-65	23.6	153.4	5050
		6-17-65	23.3	153.7	5050
21N/02E-29K01M	155.5	10-09-64	13.3	142.2	5106
		3-15-65	10.0	145.5	5106
BUTTE COUNTY 5-21.03					
21N/02E-31K01M	146.0	10-09-64	23.1	122.9	5106
		3-15-65	16.1	129.9	5106
21N/03E-31F02M	208.0	10-13-64	48.3	159.7	5106
		3-15-65	47.9	160.1	5106
21N/01W-01E01M	130.0	10-08-64	17.7	112.3	5106
		3-11-65	16.8	113.2	5106
21N/01W-23J01M	117.0	10-08-64	11.3	105.7	5106
		3-11-65	7.7	109.3	5106
21N/01W-26K01M	115.3	10-08-64	17.8	97.5	5106
		3-11-65	(4)		5106
21N/01W-36A01M	115.0	10-08-64	(1)		5106
		3-11-65	4.3	110.7	5106
22N/01E-02R01M	218.0	10-07-64	66.1	151.9	5106
		3-10-65	53.5	164.5	5106
22N/01E-07H02M	162.0	10-07-64	(2)		5106
		3-11-65	(0)		5106
22N/01E-09J02M	178.0	10-07-64	33.7	144.3	5106
		3-11-65	15.2	162.8	5106
22N/01E-16K02M	178.0	10-08-64	40.1	137.9	5106
		3-10-65	30.4	147.6	5106
22N/01E-19K01M	151.0	10-07-64	24.7	126.3	5106
		3-11-65	13.9	137.1	5106
22N/01E-20K01M	165.5	7-20-64	35.1	130.4	5050
		8-21-64	36.9	128.6	5050
		9-17-64	34.5	131.0	5050
		10-20-64	33.1	132.4	5050
		11-24-64	31.0	134.5	5050
		12-17-64	29.7	135.8	5050
		1-19-65	27.3	138.2	5050
		2-15-65	25.9	139.6	5050
		3-17-65	24.9	140.6	5050
		4-21-65	23.9	141.6	5050
		5-18-65	27.9	137.6	5050
		6-17-65	30.5	135.0	5050

TABLE C-2 (Cont.)

GROUND WATER LEVELS AT WELLS

STATE WELL NUMBER	GROUND SURFACE ELEVATION IN FEET	DATE	GROUND SURFACE TO WATER SURFACE IN FEET	WATER SURFACE ELEVATION IN FEET	AGENCY SUPPLYING DATA
BUTTE COUNTY 5-21.03					
22N/01E-20L01M	159.0	10-07-64	30.9	128.1	5106
		3-11-65	23.1	135.9	5106
22N/01E-21E01M	155.0	10-07-64	24.5	130.5	5106
		3-11-65	17.2	137.8	5106
22N/01E-29R01M	164.7	10-07-64	27.6	137.1	5106
		3-11-65	17.7	147.0	5106
22N/01E-31J01M	147.0	10-07-64	(1)		5106
		3-11-65	12.6	134.4	5106
22N/01E-35N01M	181.1	10-07-64	(9)		5106
		3-15-65	(0)		5106
22N/02E-17E01M	281.0	10-08-64	63.6	217.4	5106
		3-11-65	64.6	216.4	5106
22N/01W-05M01M	149.9	10-06-64	25.0	124.9	5106
		3-10-65	17.2	132.7	5106
22N/01W-10C01M	147.3	10-07-64	16.1	131.2	5106
		3-11-65	6.9	140.4	5106
22N/01W-12A01M	157.0	10-07-64	23.6	133.4	5106
		3-11-65	15.5	141.5	5106
22N/01W-12J01M	153.0	10-07-64	20.8	132.2	5106
		3-11-65	13.2	139.8	5106
22N/01W-20A01M	145.0	10-07-64	20.6	124.4	5106
		3-11-65	19.6	125.4	5106
22N/01W-24C01M	139.0	10-07-64	15.2	123.8	5106
		3-11-65	14.2	124.8	5106
23N/01E-05H01M	390.0	10-05-64	114.9	275.1	5106
		3-10-65	114.7	275.3	5106
23N/01E-07D01M	262.0	10-05-64	(6) 153.1	108.9	5106
		3-10-65	62.4	199.6	5106
23N/01E-22K01M	310.0	10-06-64	55.8	254.2	5106
		3-10-65	59.7	250.3	5106
BUTTE COUNTY 5-21.03					
23N/01E-27J01M	297.0	10-06-64	(1)		5106
		3-10-65	160.5	136.5	5106
23N/01E-28F01M	215.0	10-06-64	58.0	157.0	5106
		3-10-65	50.8	164.2	5106
23N/01E-29H01M	216.0	10-06-64	(6) 38.4	177.6	5106
		3-10-65	8.0	208.0	5106
23N/01E-29K01M	209.2	10-06-64	10.4	198.8	5106
		3-10-65	6.6	202.6	5106
23N/01E-29P01M	203.0	8-11-64	45.5	157.5	5050
		8-20-64	44.2	158.8	5050
		9-18-64	41.5	161.5	5050
		10-06-64	41.0	162.0	5106
		10-19-64	40.9	162.1	5050
		11-24-64	39.2	163.8	5050
		12-17-64	38.3	164.7	5050
		1-20-65	30.0	173.0	5050
		2-16-65	29.4	173.6	5050
		3-17-65	32.5	170.5	5050
		4-21-65	33.4	169.6	5050
		5-19-65	35.6	167.4	5050
		6-17-65	38.0	165.0	5050
23N/01E-33Q01M	218.0	10-06-64	58.3	159.7	5106
		3-10-65	55.3	162.7	5106
23N/01W-09E01M	181.0	10-05-64	29.8	151.2	5106
		3-10-65	23.1	157.9	5106
23N/01W-10J02M	196.5	10-05-64	33.6	162.9	5106
		3-10-65	27.0	169.5	5106
23N/01W-14R01M	189.0	7-20-64	32.8	156.2	5050
		8-20-64	34.4	154.6	5050
		9-18-64	32.9	156.1	5050
		10-19-64	32.5	156.5	5050
		11-23-64	30.3	158.7	5050
		12-17-64	29.3	159.7	5050
		1-20-65	27.6	161.4	5050
		2-15-65	26.8	162.2	5050
		3-17-65	27.1	161.9	5050

TABLE C-2 (Cont.)

GROUND WATER LEVELS AT WELLS

STATE WELL NUMBER	GROUND SURFACE ELEVATION IN FEET	DATE	GROUND SURFACE TO WATER SURFACE IN FEET	WATER SURFACE ELEVATION IN FEET	AGENCY SUPPLYING DATA
BUTTE COUNTY 5-21.03					
23N/01W-14R01M CONT.	189.0	4-21-65	25.7	163.3	5050
		5-19-65	27.8	161.2	5050
		6-17-65	29.8	159.2	5050
23N/01W-18Q01M	164.9	10-05-64	19.7	145.2	5106
		3-10-65	13.2	151.7	5106
23N/01W-22C02M	170.0	10-06-64	24.3	145.7	5106
		3-10-65	17.5	152.5	5106
23N/01W-24E01M	184.0	10-05-64	22.2	161.8	5106
		3-10-65	17.7	166.3	5106
23N/01W-27K01M	162.4	10-06-64	18.0	144.4	5106
		3-10-65	10.9	151.5	5106
23N/01W-30L01M	157.6	10-06-64	20.0	137.6	5106
		3-10-65	(6)		5106
23N/01W-33A01M	153.0	10-06-64	19.7	133.3	5106
		3-10-65	7.6	145.4	5106
23N/01W-36P01M	162.0	10-06-64	22.2	139.8	5106
		3-10-65	14.5	147.5	5106
23N/02W-13A01M	166.8	10-06-64	18.4	148.4	5106
		3-10-65	13.1	153.7	5106
23N/02W-23K02M	160.9	10-06-64	18.8	142.1	5106
		3-10-65	15.6	145.3	5106
COLUSA COUNTY 5-21.04					
13N/01E-05A01M	27.6	7-20-64	7.0	20.6	5050
		8-20-64	4.4	23.2	5050
		9-17-64	3.9	23.7	5050
		10-19-64	5.7	21.9	5050
		11-23-64	5.1	22.5	5050
		12-17-64	5.5	22.1	5050
		1-19-65	3.6	24.0	5050
		2-15-65	4.4	23.2	5050
		3-17-65	5.0	22.6	5050
COLUSA COUNTY 5-21.04					
13N/01E-05A01M CONT.	27.6	4-21-65	5.4	22.2	5050
		5-18-65	4.3	23.3	5050
		6-16-65	3.8	23.8	5050
13N/01E-11A01M 1/	31.8	3-10-65	6.4	25.4	5101
13N/01W-34P01M	75.3	10-07-64	55.1	20.2	5001
		3-15-65	55.5	19.8	5001
13N/02W-05H02M	210.0	10-15-64	136.4	73.6	5001
		3-16-65	123.8	86.2	5001
13N/02W-11M01M	185.0	7-20-64	(7)		5050
		8-20-64	175.6	9.4	5050
		9-17-64	161.4	23.6	5050
		10-07-64	163.6	22.4	5001
		10-19-64	176.7	8.3	5050
		11-23-64	150.2	34.8	5050
		12-17-64	145.3	39.7	5050
		1-19-65	140.7	44.3	5050
		2-15-65	137.8	47.2	5050
		3-15-65	135.4	49.6	5001
		3-17-65	135.3	49.7	5050
		4-21-65	135.3	49.7	5050
		5-18-65	169.7	15.3	5050
		6-16-65	188.0	-3.0	5050
13N/02W-12L01M	133.0	10-07-64	136.6	-3.6	5001
		3-15-65	117.8	15.2	5001
13N/02W-13R01M	142.0	10-07-64	146.6	-4.6	5001
		3-15-65	116.3	25.7	5001
13N/02W-21B01M	299.3	10-07-64	(0)		5001
13N/02W-21N01M	357.0	10-07-64	306.0	51.0	5001
		3-15-65	(7)		5001
13N/02W-22H01M	245.0	7-20-64	140.5	104.5	5050
		8-20-64	141.0	104.0	5050
		9-17-64	141.5	103.5	5050
		10-19-64	142.1	102.9	5050
		11-23-64	142.4	102.6	5050
		12-17-64	(0)		5050
		4-08-65	143.3	101.7	5001

1/ Previously published as 13N/01E-13G01

TABLE C-2 (Cont.)

GROUND WATER LEVELS AT WELLS

STATE WELL NUMBER	GROUND SURFACE ELEVATION IN FEET	DATE	GROUND SURFACE TO WATER SURFACE IN FEET	WATER SURFACE ELEVATION IN FEET	AGENCY SUPPLYING DATA
COLUSA COUNTY 5-21.04					
13N/02W-25F01M	189.0	10-07-64	156.6	33.4	5001
		3-15-65	137.1	51.9	5001
14N/01E-33R01M	32.1	3-10-65	8.9	23.2	5101
14N/01E-34R01M	32.2	3-10-65	6.2	26.0	5101
14N/01W-03L02M	39.0	3-10-65	10.0	29.0	5101
14N/01W-12F01M	36.0	3-10-65	8.3	27.7	5101
14N/01W-32R01M	32.0	10-05-64	12.3	19.7	5001
		3-15-65	10.3	21.7	5001
14N/02W-04B01M	79.0	10-07-64	(1)		5001
		3-15-65	19.0	60.0	5001
14N/02W-13N01M	60.0	10-07-64	36.0	24.0	5001
		3-16-65	24.5	35.5	5001
14N/02W-16N02M	118.0	7-20-64	56.3	61.7	5050
		8-20-64	57.0	61.0	5050
		9-17-64	57.8	60.2	5050
		10-19-64	57.6	60.4	5050
		11-23-64	53.6	64.4	5050
		12-17-64	53.0	65.0	5050
		1-19-65	52.0	66.0	5050
		2-15-65	51.5	66.5	5050
		3-17-65	57.0	61.0	5050
		4-21-65	51.9	66.1	5050
		5-18-65	52.5	65.5	5050
		6-16-65	59.9	58.1	5050
14N/02W-19R01M	189.5	10-07-64	121.3	68.2	5001
		3-16-65	119.2	70.3	5001
14N/02W-31N02M	283.0	10-05-64	273.0	10.0	5001
		3-16-65	246.0	37.0	5001
14N/02W-34N01M	159.1	10-15-64	93.8	65.3	5001
		3-16-65	90.7	68.4	5001
14N/02W-36N02M	110.5	10-05-64	86.9	23.6	5001
		3-15-65	79.6	30.9	5001

STATE WELL NUMBER	GROUND SURFACE ELEVATION IN FEET	DATE	GROUND SURFACE TO WATER SURFACE IN FEET	WATER SURFACE ELEVATION IN FEET	AGENCY SUPPLYING DATA
COLUSA COUNTY 5-21.04					
14N/03W-01D01M	121.7	10-07-64	DRY		5001
		3-16-65	DRY		5001
14N/03W-12F02M	123.0	10-07-64	53.5	69.5	5001
		3-16-65	48.3	74.7	5001
14N/03W-24C01M	170.0	10-07-64	107.3	62.7	5001
		3-16-65	103.9	66.1	5001
14N/03W-36B01M	275.0	10-07-64	(7)		5001
		3-16-65	123.5	151.5	5001
15N/01W-06J02M	46.0	7-20-64	12.6	33.4	5050
		8-20-64	14.4	31.6	5050
		9-17-64	14.9	31.1	5050
		10-19-64	13.5	32.5	5050
		11-23-64	12.5	33.5	5050
		12-17-64	12.0	34.0	5050
		1-19-65	9.4	36.6	5050
		2-15-65	8.9	37.1	5050
		3-17-65	8.8	37.2	5050
		4-21-65	8.8	37.2	5050
		5-18-65	10.8	35.2	5050
		6-16-65	13.2	32.8	5050
15N/01W-27E02M	45.7	3-10-65	15.2	30.5	5101
15N/02W-13H01M	39.0	3-10-65	2.7	36.3	5101
15N/02W-20A01M	63.1	3-10-65	(7)		5101
15N/03W-18J01M	118.5	10-07-64	12.5	106.0	5001
		3-16-65	7.7	110.8	5001
15N/03W-27G01M	111.4	7-20-64	11.8	99.6	5050
		8-20-64	11.8	99.6	5050
		9-17-64	10.5	100.9	5050
		10-19-64	13.3	98.1	5050
		11-23-64	15.2	96.2	5050
		12-17-64	16.2	95.2	5050
		1-19-65	16.4	95.0	5050
		2-15-65	17.1	94.3	5050
		3-17-65	17.8	93.6	5050

TABLE C-2 (Cont.)

GROUND WATER LEVELS AT WELLS

STATE WELL NUMBER	GROUND SURFACE ELEVATION IN FEET	DATE	GROUND SURFACE TO WATER SURFACE IN FEET	WATER SURFACE ELEVATION IN FEET	AGENCY SUPPLYING DATA
COLUSA COUNTY 5-21.04					
15N/03W-27G01M CONT.	111.4	4-21-65	14.7	96.7	5050
		5-18-65	11.3	100.1	5050
		6-16-65	12.5	98.9	5050
15N/03W-32B01M	150.0	10-07-64	32.1	117.9	5001
		3-16-65	33.7	116.3	5001
15N/03W-33N02M	164.0	10-07-64	64.2	99.8	5001
		3-16-65	55.9	108.1	5001
15N/04W-14J01M	155.7	10-07-64	(6)		5001
16N/01W-05K01M	63.0	3-10-65	(6)		5101
16N/01W-20F01M	59.0	3-08-65	14.5	44.5	5101
16N/02W-09R01M	50.0	3-08-65	4.9	45.1	5101
16N/02W-24N01M	56.0	3-08-65	12.5	43.5	5101
16N/02W-26L01M	47.0	3-08-65	5.4	41.6	5101
16N/03W-01A01M	62.8	3-08-65	1.9	60.9	5101
16N/03W-03M01M	86.0	3-08-65	(4)		5101
16N/03W-13E02M	63.0	3-08-65	2.2	60.8	5101
16N/03W-20P01M	91.0	7-20-64	2.3	88.7	5050
		8-20-64	1.9	89.1	5050
		9-17-64	4.2	86.8	5050
		10-19-64	6.7	84.3	5050
		11-23-64	6.0	85.0	5050
		12-17-64	6.7	84.3	5050
		1-19-65	5.8	85.2	5050
		2-15-65	6.4	84.6	5050
		3-17-65	6.9	84.1	5050
		4-21-65	6.1	84.9	5050
		5-18-65	2.6	88.4	5050
		6-16-65	3.1	87.9	5050
16N/03W-35N02M	73.0	3-10-65	6.0	67.0	5101
16N/04W-11A01M	139.5	3-10-65	16.5	123.0	5101
COLUSA COUNTY 5-21.04					
16N/04W-23M01M	190.0	3-10-65	0.2	189.8	5101
16N/04W-35J01M	125.0	3-10-65	5.9	119.1	5101
17N/01W-06R01M	70.0	3-08-65	19.2	50.8	5101
17N/02W-11K01M	63.0	7-20-64	(9)		5050
		8-20-64	1.9	61.1	5050
		9-17-64	3.8	59.2	5050
		10-19-64	5.9	57.1	5050
		11-23-64	(6)		5050
17N/02W-24C01M	68.0	3-08-65	11.1	56.9	5101
17N/02W-30F01M	60.0	3-08-65	7.2	52.8	5101
17N/02W-34R02M	60.0	3-08-65	12.6	47.4	5101
17N/03W-10C01M	94.2	3-08-65	6.6	87.6	5101
17N/03W-18H01M	125.0	3-08-65	14.1	110.9	5101
17N/03W-27M01M	89.1	7-20-64	3.2	85.9	5050
		8-20-64	2.9	86.2	5050
		9-17-64	4.2	84.9	5050
		10-19-64	6.4	82.7	5050
		11-23-64	5.8	83.3	5050
		12-17-64	6.4	82.7	5050
		1-19-65	5.2	83.9	5050
		2-15-65	5.9	83.2	5050
		3-17-65	6.6	82.5	5050
		4-21-65	6.7	82.4	5050
		5-18-65	3.1	86.0	5050
		6-16-65	3.2	85.9	5050
17N/03W-29B01M	115.0	3-08-65	10.6	104.4	5101
17N/03W-31N01M	121.5	3-10-65	6.7	114.8	5101
17N/03W-33N01M	101.0	3-08-65	8.3	92.7	5101
17N/03W-35N01M	76.0	3-08-65	1.9	74.1	5101
17N/04W-25G01M	127.0	3-10-65	15.1	111.9	5101

TABLE C-2 (Cont.)

GROUND WATER LEVELS AT WELLS

STATE WELL NUMBER	GROUND SURFACE ELEVATION IN FEET	DATE	GROUND SURFACE TO WATER SURFACE IN FEET	WATER SURFACE ELEVATION IN FEET	AGENCY SUPPLYING DATA
COLUSA COUNTY 5-21.04					
17N/04W-34G01M	175.0	3-10-65	12.1	162.9	5101
18N/01W-18Q01M	76.5	3-08-65	10.2	66.3	5101
18N/01W-32P01M	76.0	3-08-65	4.2	71.8	5101
18N/01W-35K01M	60.0	3-08-65	3.6	56.4	5101
18N/02W-15N01M	69.7	3-08-65	3.4	66.3	5101
18N/02W-19A01M	78.1	3-08-65	3.6	74.5	5101
18N/02W-36B01M	73.0	3-08-65	7.4	65.6	5101
SUTTER COUNTY 5-21.05					
10N/04E-02K01M	25.0	7-24-64	(1)		5050
		8-25-64	44.8	-19.8	5050
		9-24-64	36.2	-11.2	5050
		10-06-64	35.6	-10.6	5102
		10-23-64	35.0	-10.0	5050
		11-24-64	34.6	-9.6	5050
		12-24-64	34.3	-9.3	5050
		1-22-65	32.8	-7.8	5050
		2-19-65	31.8	-6.8	5050
		3-16-65	31.3	-6.3	5102
		3-25-65	31.4	-6.4	5050
		4-23-65	31.2	-6.2	5050
		5-25-65	(1)		5050
		6-24-65	(1)		5050
10N/04E-12A01M	43.1	10-06-64	56.2	-13.1	5102
		3-16-65	51.4	-8.3	5102
11N/03E-01D01M	25.6	10-06-64	11.8	13.8	5102
		3-16-65	7.9	17.7	5102
11N/03E-03C02M	26.4	10-06-64	16.0	10.4	5102
		3-16-65	5.4	21.0	5102
11N/03E-10N01M	28.5	10-06-64	15.8	12.7	5102
		3-16-65	10.3	18.2	5102
SUTTER COUNTY 5-21.05					
11N/03E-15C01M	28.7	10-06-64	14.7	14.0	5102
		3-16-65	9.6	19.1	5102
11N/03E-20H02M	27.0	10-15-64	12.8	14.2	5102
		3-17-65	7.4	19.6	5102
11N/03E-22H01M	27.0	10-06-64	17.0	10.0	5102
		3-16-65	12.2	14.8	5102
11N/04E-01M02M	45.5	7-24-64	59.1	-13.6	5050
		8-26-64	59.4	-13.9	5050
		9-25-64	58.4	-12.9	5050
		10-26-64	55.8	-10.3	5050
		11-24-64	53.4	-7.9	5050
		12-24-64	51.5	-6.0	5050
		1-22-65	50.1	-4.6	5050
		2-19-65	48.7	-3.2	5050
		3-25-65	48.1	-2.6	5050
		4-23-65	46.9	-1.4	5050
		5-25-65	49.3	-3.8	5050
		6-24-65	49.9	-4.4	5050
11N/04E-01M03M	46.3	10-04-64	57.4	-11.1	5102
		3-16-65	48.3	-2.0	5102
11N/04E-03P02M	35.0	10-06-64	38.9	-3.9	5102
		3-16-65	28.8	6.2	5102
11N/04E-05B02M	26.8	10-06-64	6.7	20.1	5401
		3-21-65	5.2	21.6	5401
11N/04E-06B01M	23.9	7-24-64	9.4	14.5	5050
		8-26-64	7.9	16.0	5050
		9-25-64	7.0	16.9	5050
		10-06-64	5.5	18.4	5102
		10-26-64	8.5	15.4	5050
		11-24-64	7.9	16.0	5050
		12-24-64	5.5	18.4	5050
		1-22-65	3.0	20.9	5050
		2-19-65	3.5	20.4	5050
		3-16-65	3.8	20.1	5102
		3-25-65	5.1	18.8	5050
		4-26-65	4.8	19.1	5050
		5-25-65	5.9	18.0	5050
		6-24-65	6.0	17.9	5050

TABLE C-2 (Cont.)

GROUND WATER LEVELS AT WELLS

STATE WELL NUMBER	GROUND SURFACE ELEVATION IN FEET	DATE	GROUND SURFACE TO WATER SURFACE IN FEET	WATER SURFACE ELEVATION IN FEET	AGENCY SUPPLYING DATA
SUTTER COUNTY 5-21.05					
11N/04E-09D02M	28.0	7-24-64	17.7	10.3	5050
		8-26-64	17.3	10.7	5050
		9-25-64	17.0	11.0	5050
		10-26-64	17.1	10.9	5050
		11-25-64	15.9	12.1	5050
		12-24-64	13.6	14.4	5050
		1-22-65	6.9	21.1	5050
		2-19-65	9.7	18.3	5050
		3-[illegible]-65	12.6	15.4	5050
		4-23-65	7.3	20.7	5050
		5-25-65	14.1	13.9	5050
		6-24-65	19.3	8.7	5050
11N/04E-11C02M	41.9	10-06-64	58.1	-16.2	5102
		3-25-65	43.4	-1.5	5102
11N/04E-13D01M	47.4	10-06-64	(1)		5102
		3-16-65	57.5	-10.1	5102
11N/04E-13R01M	50.0	10-05-64	77.0	-27.0	5401
		3-21-65	(1)		5401
11N/04E-15C01M	30.9	10-06-64	35.6	-4.7	5102
		3-16-65	27.7	3.2	5102
11N/04E-15Q01M	33.1	10-14-64	(3)		5401
		3-21-65	39.5	-6.4	5401
11N/04E-19E01M	29.0	10-06-64	11.1	17.9	5102
		3-16-65	17.3	11.7	5102
11N/04E-23J01M	41.0	10-06-64	69.4	-28.4	5102
		3-16-65	63.1	-22.1	5102
11N/04E-24R01M	47.0	10-07-64	78.0	-31.0	5401
		3-21-65	65.6	-18.6	5401
11N/04E-28J01M	34.3	10-06-64	39.9	-5.6	5102
		3-16-65	34.2	0.1	5102
11N/04E-33J01M	25.6	10-06-64	23.1	2.5	5102
		3-16-65	21.4	4.2	5102
11N/04E-35J01M	39.0	10-06-64	71.5	-32.5	5102
		3-16-65	57.1	-18.1	5102

STATE WELL NUMBER	GROUND SURFACE ELEVATION IN FEET	DATE	GROUND SURFACE TO WATER SURFACE IN FEET	WATER SURFACE ELEVATION IN FEET	AGENCY SUPPLYING DATA
SUTTER COUNTY 5-21.05					
12N/01E-01A01M	26.9	10-15-64	5.9	21.0	5102
		3-17-65	6.5	20.4	5102
12N/02E-11P02M	20.0	10-15-64	5.2	14.8	5102
		3-17-65	4.8	15.2	5102
12N/02E-20P01M	25.0	10-15-64	11.6	13.4	5102
		3-17-65	6.4	18.6	5102
12N/02E-23K01M	20.0	7-27-64	2.1	17.9	5050
		8-26-64	3.1	16.9	5050
		9-25-64	4.9	15.1	5050
		10-15-64	4.7	15.3	5102
		10-26-64	5.0	15.0	5050
		11-25-64	4.3	15.7	5050
		12-28-64	2.5	17.5	5050
		1-25-65	1.9	18.1	5050
		2-25-65	3.9	16.1	5050
		3-17-65	3.7	16.3	5102
		3-26-65	4.2	15.8	5050
		4-26-65	3.2	16.8	5050
		5-26-65	2.2	17.8	5050
		6-25-65	1.1	18.9	5050
12N/03E-12C01M	29.5	10-08-64	13.1	16.4	5102
		3-18-65	9.0	20.5	5102
12N/03E-23N01M	30.0	10-12-64	13.0	17.0	5102
		3-16-65	7.2	22.8	5102
12N/03E-24A01M	24.5	10-12-64	13.2	11.3	5102
		3-16-65	8.7	15.8	5102
12N/03E-24Q01M	30.0	10-12-64	19.7	10.3	5102
		3-16-65	11.0	19.0	5102
12N/03E-30H01M	18.8	10-15-64	4.7	14.1	5102
		3-17-65	1.5	17.3	5102
12N/04E-02B01M	56.0	10-17-64	46.8	9.2	5401
		3-21-65	42.8	13.2	5401
12N/04E-03R01M	52.0	10-17-64	40.3	11.7	5102
		3-17-65	36.4	15.6	5102

TABLE C-2 (Cont.)

GROUND WATER LEVELS AT WELLS

STATE WELL NUMBER	GROUND SURFACE ELEVATION IN FEET	DATE	GROUND SURFACE TO WATER SURFACE IN FEET	WATER SURFACE ELEVATION IN FEET	AGENCY SUPPLYING DATA
SUTTER COUNTY 5-21.05					
12N/04E-05R04M	41.0	10-12-64	34.0	7.0	5401
		3-21-65	26.6	14.4	5401
12N/04E-08D03M	34.0	10-15-64	26.9	7.1	5401
		3-21-65	16.0	18.0	5401
12N/04E-10D02M	48.0	10-12-64	30.9	17.1	5401
		3-21-65	30.0	18.0	5401
12N/04E-13C01M	50.7	10-14-64	51.7	-1.0	5102
		3-17-65	44.2	6.5	5102
12N/04E-14P01M	41.0	10-12-64	24.1	16.9	5102
		3-17-65	24.6	16.4	5102
12N/04E-15M01M	41.0	10-12-64	18.6	22.4	5401
		3-21-65	24.0	17.0	5401
12N/04E-16A04M	40.0	10-12-64	24.2	15.8	5401
		3-21-65	23.4	16.6	5401
12N/04E-17D01M	32.0	10-12-64	27.2	4.8	5401
		3-21-65	18.0	14.0	5401
12N/04E-17J01M	32.0	7-27-64	31.1	0.9	5050
		8-26-64	30.2	1.8	5050
		9-28-64	26.5	5.5	5050
		10-12-64	25.8	6.2	5102
		10-26-64	24.7	7.3	5050
		11-25-64	23.3	8.7	5050
		12-24-64	22.3	9.7	5050
		1-22-65	21.0	11.0	5050
		2-25-65	19.5	12.5	5050
		3-16-65	19.0	13.0	5102
		3-25-65	18.5	13.5	5050
		4-26-65	17.3	14.7	5050
		5-25-65	20.0	12.0	5050
		6-24-65	21.5	10.5	5050
12N/04E-18D01M	31.4	10-12-64	20.3	11.1	5102
		3-16-65	12.9	18.5	5102
12N/04E-20C01M	32.0	10-12-64	23.6	8.4	5401
		3-21-65	14.9	17.1	5401
SUTTER COUNTY 5-21.05					
12N/04E-20P01M	29.0	10-12-64	19.0	10.0	5401
		3-21-65	17.0	12.0	5401
12N/04E-24M02M	52.0	10-15-64	39.9	12.1	5401
		3-21-65	38.9	13.1	5401
12N/04E-28H01M	36.0	10-16-64	10.3	25.7	5102
		3-16-65	11.2	24.8	5102
12N/04E-33L01M	31.0	10-06-64	13.0	18.0	5102
		3-16-65	12.5	18.5	5102
12N/04E-34H01M	38.0	10-06-64	23.2	14.8	5401
		3-21-65	21.2	16.8	5401
12N/04E-35H01M	48.4	7-27-64	52.6	-4.2	5050
		8-26-64	52.7	-4.3	5050
		9-25-64	49.5	-1.1	5050
		10-26-64	47.7	0.7	5050
		11-25-64	45.6	2.8	5050
		12-24-64	44.3	4.1	5050
		1-22-65	42.9	5.5	5050
		2-25-65	41.6	6.8	5050
		3-25-65	41.3	7.1	5050
		4-26-65	40.4	8.0	5050
		5-25-65	44.2	4.2	5050
		6-24-65	44.2	4.2	5050
12N/04E-35H02M	48.4	7-03-64	51.3	-2.9	5050
		8-04-64	52.5	-4.1	5050
		9-02-64	52.3	-3.9	5050
		10-02-64	48.9	-0.5	5050
		10-05-64	48.2	0.2	5102
		3-02-65	41.4	7.0	5050
		3-16-65	40.8	7.6	5102
12N/04E-36Q01M	48.0	10-05-64	58.0	-10.0	5102
		3-16-65	50.8	-2.8	5102
13N/01E-01J01M	39.0	10-15-64	13.0	26.0	5102
		3-17-65	9.0	30.0	5102
13N/01E-12J02M	38.0	10-15-64	15.9	22.1	5102
		3-17-65	13.2	24.8	5102

TABLE C-2 (Cont.)

GROUND WATER LEVELS AT WELLS

STATE WELL NUMBER	GROUND SURFACE ELEVATION IN FEET	DATE	GROUND SURFACE TO WATER SURFACE IN FEET	WATER SURFACE ELEVATION IN FEET	AGENCY SUPPLYING DATA
SUTTER COUNTY 5-21.05					
13N/01E-23B01M	34.0	10-15-64	13.0	21.0	5102
		3-17-65	10.8	23.2	5102
13N/02E-04J01M	27.5	10-15-64	7.1	20.4	5102
		3-17-65	7.2	20.3	5102
13N/02E-34M01M	21.0	7-27-64	2.9	18.1	5050
		8-26-64	2.9	18.1	5050
		9-25-64	4.5	16.5	5050
		10-15-64	6.7	14.3	5102
		10-26-64	7.0	14.0	5050
		11-25-64	6.5	14.5	5050
		12-28-64	5.8	15.2	5050
		1-25-65	5.2	15.8	5050
		2-25-65	6.6	14.4	5050
		3-17-65	6.5	14.5	5050
		3-26-65	7.7	13.3	5050
		4-26-65	6.5	14.5	5050
		5-26-65	5.2	15.8	5050
		6-25-65	3.8	17.2	5050
13N/03E-02H01M	42.9	10-08-64	18.4	24.5	5102
		3-18-65	16.0	26.9	5102
13N/03E-06K01M	33.7	10-08-64	14.2	19.5	5102
		3-18-65	11.0	22.7	5102
13N/03E-13D01M	38.8	10-08-64	16.8	22.0	5102
		3-18-65	12.6	26.2	5102
13N/03E-14C02M	36.0	10-08-64	14.2	21.8	5102
		3-18-65	13.2	22.8	5102
13N/03E-16A01M	34.6	10-08-64	12.9	21.7	5102
		3-18-65	10.8	23.8	5102
13N/03E-17A03M	32.0	10-08-64	(9)		5102
		3-18-65	(9)		5102
13N/03E-23K01M	35.0	7-27-64	6.8	28.2	5050
		8-26-64	6.7	28.3	5050
		9-25-64	9.1	25.9	5050
		10-08-64	9.9	25.1	5102
		10-26-64	10.4	24.6	5050
		11-25-64	9.9	25.1	5050
SUTTER COUNTY 5-21.05					
13N/03E-23K01M CONT.	35.0	12-28-64	7.8	27.2	5050
		1-25-65	6.2	28.8	5050
		2-25-65	7.2	27.8	5050
		3-18-65	8.6	26.4	5102
		3-26-65	7.1	27.9	5050
		4-26-65	7.2	27.8	5050
		5-25-65	5.0	30.0	5050
		6-24-65	5.5	29.5	5050
13N/03E-24D01M	36.2	10-08-64	13.2	23.0	5102
		3-18-65	10.8	25.4	5102
13N/03E-35K02M	33.0	10-08-64	5.6	27.4	5102
		3-17-65	4.3	28.7	5102
13N/04E-13D01M	62.0	10-15-64	33.1	28.9	5401
		3-21-65	26.5	35.5	5401
13N/04E-13R01M	69.1	10-12-64	57.6	11.5	5102
		3-18-65	51.2	17.9	5102
13N/04E-16N01M	43.4	10-16-64	26.0	17.4	5102
		3-24-65	15.2	28.2	5102
13N/04E-22D01M	50.0	10-17-64	33.2	16.8	5401
		3-21-65	24.9	25.1	5401
13N/04E-22G01M	54.5	10-17-64	38.2	16.3	5102
		3-18-65	32.9	21.6	5102
13N/04E-23A02M	57.0	10-17-64	38.0	19.0	5401
		3-21-65	34.8	22.2	5401
13N/04E-26R01M	59.0	10-12-64	(1)		5102
		3-21-65	(1)		5102
13N/04E-28R01M	48.0	10-17-64	52.2	-4.2	5401
		3-21-65	37.8	10.2	5401
13N/04E-29A02M	40.0	10-15-64	37.5	2.5	5401
		3-21-65	18.0	22.0	5401
13N/04E-29F01M	39.0	10-15-64	27.2	11.8	5102
		3-24-65	17.2	21.8	5102

TABLE C-2 (Cont.)

GROUND WATER LEVELS AT WELLS

STATE WELL NUMBER	GROUND SURFACE ELEVATION IN FEET	DATE	GROUND SURFACE TO WATER SURFACE IN FEET	WATER SURFACE ELEVATION IN FEET	AGENCY SUPPLYING DATA
SUTTER COUNTY 5-21.05					
13N/04E-31R01M	35.0	10-15-64	22.2	12.8	5401
		3-21-65	11.1	23.9	5401
13N/04E-32G01M	45.0	10-15-64	35.1	9.9	5401
		3-21-65	28.8	16.2	5401
13N/04E-33P01M	47.0	10-17-64	35.8	11.2	5102
		3-18-65	32.5	14.5	5102
13N/04E-36E01M	60.0	7-27-64	65.8	-5.8	5050
		8-26-64	65.7	-5.7	5050
		9-28-64	58.6	1.4	5050
		10-12-64	55.4	4.6	5102
		10-26-64	54.2	5.8	5050
		11-25-64	51.3	8.7	5050
		12-24-64	50.2	9.8	5050
		1-22-65	48.9	11.1	5050
		2-25-65	47.8	12.2	5050
		3-23-65	49.5	10.5	5102
		3-25-65	50.3	9.7	5050
		4-26-65	46.6	13.4	5050
		5-25-65	53.7	6.3	5050
		6-24-65	56.1	3.9	5050
13N/05E-07K01M	73.5	10-12-64	52.6	20.9	5102
		3-23-65	45.5	28.0	5102
13N/05E-09R01M	83.5	10-09-64	42.4	41.1	5102
		3-12-65	34.8	48.7	5102
13N/05E-17G01M	74.0	10-12-64	43.9	30.1	5401
		3-21-65	36.3	37.7	5401
13N/05E-17R01M	70.0	10-12-64	(9)		5102
		3-23-65	45.8	24.2	5102
13N/05E-18C01M	69.6	10-12-64	52.4	17.2	5401
		3-21-65	43.5	26.1	5401
13N/05E-21R03M	80.0	10-09-64	58.1	21.9	5401
		3-21-65	50.1	29.9	5401
13N/05E-28N01M	80.2	10-12-64	71.6	8.6	5102
		3-24-65	60.9	19.3	5102

STATE WELL NUMBER	GROUND SURFACE ELEVATION IN FEET	DATE	GROUND SURFACE TO WATER SURFACE IN FEET	WATER SURFACE ELEVATION IN FEET	AGENCY SUPPLYING DATA
SUTTER COUNTY 5-21.05					
13N/05E-30A01M	70.5	10-12-64	61.9	8.6	5102
		3-18-65	53.6	16.9	5102
13N/05E-31K01M	68.0	10-12-64	60.4	7.6	5401
		3-21-65	53.3	14.7	5401
14N/01E-02B01M	36.7	10-15-64	6.9	29.8	5102
		3-17-65	5.4	31.3	5102
14N/01E-08A06M	39.0	10-15-64	10.5	28.5	5102
		3-17-65	6.8	32.2	5102
14N/01E-14G01M	37.0	7-27-64	(1)		5050
		8-26-64	(1)		5050
		9-25-64	8.5	28.5	5050
		10-15-64	8.6	28.4	5102
		10-26-64	8.9	28.1	5050
		11-25-64	8.6	28.4	5050
		12-28-64	8.1	28.9	5050
		1-25-65	5.8	31.2	5050
		2-25-65	6.0	31.0	5050
		3-17-65	5.6	31.4	5102
		3-26-65	5.4	31.6	5050
		4-26-65	5.6	31.4	5050
		5-26-65	3.4	33.6	5050
		6-25-65	3.4	33.6	5050
14N/01E-24Q01M	37.0	10-15-64	7.7	29.3	5102
		3-17-65	8.8	28.2	5102
14N/02E-13R01M	38.4	10-08-64	4.8	33.6	5102
		3-18-65	6.0	32.4	5102
14N/02E-14B01M	38.0	10-08-64	6.5	31.5	5102
		3-18-65	6.5	31.5	5102
14N/02E-17A02M	34.0	10-15-64	7.5	26.5	5102
		3-17-65	7.4	26.6	5102
14N/02E-26R01M	33.0	10-08-64	6.3	26.7	5102
		3-18-65	7.2	25.8	5102
14N/02E-31M01M	31.0	10-15-64	7.6	23.4	5102
		3-17-65	6.0	25.0	5102

TABLE C-2 (Cont.)

GROUND WATER LEVELS AT WELLS

STATE WELL NUMBER	GROUND SURFACE ELEVATION IN FEET	DATE	GROUND SURFACE TO WATER SURFACE IN FEET	WATER SURFACE ELEVATION IN FEET	AGENCY SUPPLYING DATA
SUTTER COUNTY 5-21.05					
14N/03E-05C01M	49.1	10-08-64	35.5	13.6	5102
		3-18-65	(1)		5102
14N/03E-08N01M	44.9	10-08-64	33.1	11.8	5102
		3-18-65	25.4	19.5	5102
14N/03E-14E02M	47.0	10-08-64	28.1	18.9	5102
		3-18-65	19.8	27.2	5102
14N/03E-17A03M	46.0	7-27-64	41.0	5.0	5050
		8-26-64	38.9	7.1	5050
		9-25-64	38.5	7.5	5050
		10-26-64	36.6	9.4	5050
		11-25-64	35.4	10.6	5050
		12-28-64	34.2	11.8	5050
		1-25-65	33.4	12.6	5050
		2-25-65	32.5	13.5	5050
		3-26-65	39.1	6.9	5050
		4-26-65	34.1	11.9	5050
		5-26-65	34.0	12.0	5050
		6-25-65	38.5	7.5	5050
14N/03E-18D01M	41.0	10-08-64	9.5	31.5	5102
		3-18-65	8.1	32.9	5102
14N/03E-22B02M	46.6	10-08-64	31.4	15.2	5102
		3-18-65	26.6	20.0	5102
14N/03E-31B01M	38.0	10-08-64	14.8	23.2	5102
		3-18-65	12.4	25.6	5102
15N/01E-12A01M	98.0	10-14-64	63.1	34.9	5102
		3-23-65	62.8	35.2	5102
15N/01E-13A01M	56.0	10-14-64	26.4	29.6	5102
		3-23-65	22.0	34.0	5102
15N/01E-14F01M	51.0	10-14-64	11.5	39.5	5102
		3-23-65	14.3	36.7	5102
15N/01E-16R01M	40.5	7-27-64	6.0	34.5	5050
		8-26-64	6.2	34.3	5050
		9-25-64	7.6	32.9	5050
		10-15-64	8.7	31.8	5102
		10-26-64	8.3	32.2	5050

STATE WELL NUMBER	GROUND SURFACE ELEVATION IN FEET	DATE	GROUND SURFACE TO WATER SURFACE IN FEET	WATER SURFACE ELEVATION IN FEET	AGENCY SUPPLYING DATA
SUTTER COUNTY 5-21.05					
15N/01E-16R01M CONT.	40.5	11-25-64	7.2	33.3	5050
		12-28-64	5.5	35.0	5050
		1-25-65	4.4	36.1	5050
		2-25-65	5.0	35.5	5050
		3-17-65	5.5	35.0	5102
		3-26-65	5.7	34.8	5050
		4-26-65	5.7	34.8	5050
		5-26-65	4.4	36.1	5050
		6-25-65	5.8	34.7	5050
15N/02E-10D02M	71.0	10-14-64	29.8	41.2	5102
		3-23-65	28.3	42.7	5102
15N/02E-24B01M	51.0	10-08-64	13.9	37.1	5102
		3-18-65	14.0	37.0	5102
15N/02E-25A01M	48.0	10-08-64	11.1	36.9	5102
		3-18-65	13.0	35.0	5102
15N/02E-28D02M	40.0	7-27-64	3.0	37.0	5050
		8-26-64	3.0	37.0	5050
		9-25-64	6.4	33.6	5050
		10-15-64	6.6	33.4	5102
		10-26-64	6.5	33.5	5050
		11-25-64	6.2	33.8	5050
		12-28-64	3.6	36.4	5050
		1-25-65	5.4	34.6	5050
		2-25-65	7.4	32.6	5050
		3-17-65	8.1	31.9	5102
		3-26-65	7.2	32.8	5050
		4-26-65	7.7	32.3	5050
		5-26-65	(9)		5050
		6-25-65	3.2	36.8	5050
15N/02E-35D01M	39.0	10-08-64	11.8	27.2	5102
		3-18-65	7.8	31.2	5102
15N/02E-36A01M	44.5	10-08-64	9.3	35.2	5102
		3-18-65	10.8	33.7	5102
15N/03E-05D02M	59.6	10-14-64	23.7	35.9	5102
		3-23-65	26.9	32.7	5102
15N/03E-10G01M	59.3	10-14-64	33.8	25.5	5102
		3-23-65	37.1	22.2	5102

TABLE C-2 (Cont.)

GROUND WATER LEVELS AT WELLS

STATE WELL NUMBER	GROUND SURFACE ELEVATION IN FEET	DATE	GROUND SURFACE TO WATER SURFACE IN FEET	WATER SURFACE ELEVATION IN FEET	AGENCY SUPPLYING DATA
SUTTER COUNTY 5-21.05					
15N/03E-20R01M	52.7	10-08-64	35.9	16.8	5102
		3-18-65	32.9	19.8	5102
15N/03E-21H02M	51.0	7-27-64	48.1	2.9	5050
		8-26-64	(1)		5050
		9-25-64	44.4	6.6	5050
		10-08-64	41.4	9.6	5102
		10-26-64	39.2	11.8	5050
		11-25-64	39.2	11.8	5050
		12-28-64	34.2	16.8	5050
		1-25-65	33.9	17.1	5050
		2-25-65	34.9	16.1	5050
		3-18-65	34.2	16.8	5102
		3-26-65	40.8	10.2	5050
		4-26-65	37.0	14.0	5050
		5-26-65	41.8	9.2	5050
		6-25-65	46.5	4.5	5050
15N/03E-26M01M	51.2	10-08-64	30.7	20.5	5102
		3-18-65	22.6	28.6	5102
15N/03E-33N01M	48.4	10-08-64	40.0	8.4	5102
		3-18-65	(1)		5102
15N/03E-34L01M	49.1	10-08-64	40.7	8.4	5102
		3-18-65	34.6	14.5	5102
15N/01W-25A01M	50.0	10-15-64	16.6	33.4	5102
		3-17-65	10.9	39.1	5102
16N/01E-08C01M	58.0	10-14-64	14.4	43.6	5102
		3-23-65	9.1	48.9	5102
16N/01E-18K01M	78.0	10-14-64	36.6	41.4	5102
		3-23-65	28.7	49.3	5102
16N/01E-31H01M	71.0	10-14-64	33.0	38.0	5102
		3-23-65	27.3	43.7	5102
16N/02E-02Q01M	71.0	10-14-64	5.9	65.1	5102
		3-23-65	5.1	65.9	5102
16N/02E-26Q01M	67.0	10-14-64	15.3	51.7	5102
		3-23-65	16.8	50.2	5102

STATE WELL NUMBER	GROUND SURFACE ELEVATION IN FEET	DATE	GROUND SURFACE TO WATER SURFACE IN FEET	WATER SURFACE ELEVATION IN FEET	AGENCY SUPPLYING DATA
SUTTER COUNTY 5-21.05					
16N/03E-07D02M	73.0	10-14-64	11.0	62.0	5102
		3-23-65	8.7	64.3	5102
16N/03E-21D01M	69.5	10-14-64	9.0	60.5	5102
		3-23-65	(1)		5102
16N/03E-21D02M	70.0	7-27-64	10.1	59.9	5050
		8-26-64	10.2	59.8	5050
		9-25-64	10.4	59.6	5050
		10-26-64	11.1	58.9	5050
		11-25-64	11.2	58.8	5050
		12-28-64	10.6	59.4	5050
		1-25-65	8.2	61.8	5050
		2-25-65	8.3	61.7	5050
		3-26-65	9.3	60.7	5050
		4-26-65	5.8	64.2	5050
		5-26-65	8.0	62.0	5050
		6-25-65	11.0	59.0	5050
16N/03E-33J02M	65.4	10-14-64	(1)		5102
		3-23-65	(1)		5102
17N/01E-25J01M	75.5	10-14-64	40.5	35.0	5102
		3-23-65	24.9	50.6	5102
17N/01E-33G01M	68.0	10-14-64	20.7	47.3	5102
		3-23-65	16.7	51.3	5102
17N/02E-31A01M	86.0	10-14-64	44.2	41.8	5102
		3-23-65	29.6	56.4	5102
17N/02E-34A01M	74.6	7-27-64	3.6	71.0	5050
		8-26-64	3.1	71.5	5050
		9-25-64	3.3	71.3	5050
		10-14-64	4.4	70.2	5102
		10-26-64	3.4	71.2	5050
		11-25-64	4.6	70.0	5050
		12-28-64	3.1	71.5	5050
		1-25-65	5.0	69.6	5050
		2-25-65	6.3	68.3	5050
		3-23-65	4.1	70.5	5102
		3-26-65	4.2	70.4	5050
		4-26-65	3.4	71.2	5050
		5-26-65	3.9	70.7	5050
		6-25-65	3.2	71.4	5050

TABLE C-2 (Cont.)

GROUND WATER LEVELS AT WELLS

STATE WELL NUMBER	GROUND SURFACE ELEVATION IN FEET	DATE	GROUND SURFACE TO WATER SURFACE IN FEET	WATER SURFACE ELEVATION IN FEET	AGENCY SUPPLYING DATA
SUTTER COUNTY 5-21.05					
17N/03E-30N01M	77.8	10-14-64	9.8	68.0	5102
		3-23-65	7.4	70.4	5102
17N/03E-33P01M	77.0	10-14-64	12.9	64.1	5102
		3-23-65	(1)		5102
YUBA COUNTY 5-21.06					
13N/04E-01Q01M	62.0	10-16-64	59.2	2.8	5103
		3-24-65	51.3	10.7	5103
13N/04E-02C01M	65.0	10-16-64	76.5	-11.5	5103
		3-24-65	63.1	1.9	5103
13N/04E-04H01M	56.0	10-16-64	(1)		5103
		3-24-65	51.0	5.0	5103
13N/04E-07E01M	38.7	10-16-64	16.4	22.3	5103
		3-24-65	10.7	28.0	5103
13N/04E-09R01M	49.0	10-16-64	40.0	9.0	5103
		3-24-65	31.9	17.1	5103
13N/04E-17P01M	38.7	10-16-64	20.6	18.1	5103
		3-24-65	11.4	27.3	5103
13N/04E-20B02M	41.3	7-27-64	22.9	18.4	5050
		8-26-64	23.5	17.8	5050
		9-25-64	21.7	19.6	5050
		10-26-64	22.2	19.1	5050
		11-25-64	20.5	20.8	5050
		12-24-64	12.5	28.8	5050
		1-25-65	11.9	29.4	5050
		2-25-65	10.9	30.4	5050
		3-26-65	11.0	30.3	5050
		4-26-65	10.0	31.3	5050
		5-26-65	13.9	27.4	5050
		6-25-65	(1) 16.3	25.0	5050
13N/05E-04J01M	83.0	10-19-64	35.8	47.2	5103
		3-25-65	(1)		5103

STATE WELL NUMBER	GROUND SURFACE ELEVATION IN FEET	DATE	GROUND SURFACE TO WATER SURFACE IN FEET	WATER SURFACE ELEVATION IN FEET	AGENCY SUPPLYING DATA
YUBA COUNTY 5-21.06					
13N/05E-06E01M	62.8	10-16-64	60.7	2.1	5103
		3-24-65	50.4	12.4	5103
13N/05E-08B01M	76.1	10-16-64	35.6	40.5	5103
		3-25-65	28.9	47.2	5103
14N/03E-12F01M	52.0	10-16-64	29.0	23.0	5103
		3-24-65	20.0	32.0	5103
14N/03E-24B01M	48.2	10-16-64	39.5	8.7	5103
		3-24-65	31.5	16.7	5103
14N/03E-25C02M	48.0	10-16-64	30.7	17.3	5103
		3-24-65	26.9	21.1	5103
14N/03E-36C01M	50.0	10-16-64	20.0	30.0	5103
		3-24-65	15.8	34.2	5103
14N/04E-05J02M	62.0	10-20-64	64.7	-2.7	5103
		3-21-65	(1)		5103
		4-01-65	(2) 65.6	-3.6	5050
14N/04E-07A03M	52.0	10-16-64	49.0	3.0	5103
		3-24-65	39.6	12.4	5103
14N/04E-11H01M	71.5	10-19-64	(1)		5103
		3-25-65	79.8	-8.3	5103
14N/04E-13C01M	73.1	10-19-64	91.6	-18.5	5103
		3-25-65	(1)		5103
		4-01-65	81.2	-8.1	5050
14N/04E-15C05M	64.0	7-27-64	64.6	-0.6	5050
		8-26-64	66.6	-2.6	5050
		9-25-64	67.1	-3.1	5050
		10-16-64	68.0	-4.0	5103
		10-26-64	66.8	-2.8	5050
		11-25-64	65.0	-1.0	5050
		12-24-64	63.7	0.3	5050
		1-25-65	60.8	3.2	5050
		2-25-65	59.7	4.3	5050
		3-24-65	60.2	3.8	5103
		3-26-65	60.5	3.5	5050

TABLE C-2 (Cont.)

GROUND WATER LEVELS AT WELLS

STATE WELL NUMBER	GROUND SURFACE ELEVATION IN FEET	DATE	GROUND SURFACE TO WATER SURFACE IN FEET	WATER SURFACE ELEVATION IN FEET	AGENCY SUPPLYING DATA
YUBA COUNTY 5-21.06					
14N/04E-15C05M CONT.	64.0	4-26-65	58.8	5.2	5050
		5-26-65	62.6	1.4	5050
		6-25-65	64.0	0.0	5050
14N/04E-18C01M	51.5	10-16-64	45.7	5.8	5103
		3-24-65	40.5	11.0	5103
14N/04E-22M01M	61.2	10-16-64	46.4	14.8	5103
		3-24-65	(1)		5103
14N/04E-23A01M	71.0	10-19-64	91.5	-20.5	5103
		3-25-65	77.9	-6.9	5103
14N/04E-24P01M	69.0	10-19-64	90.8	-21.8	5103
		3-25-65	(1)		5103
		4-01-65	78.5	-9.5	5050
14N/04E-28R01M	58.7	10-16-64	59.4	-0.7	5103
		3-24-65	51.0	7.7	5103
14N/04E-30F01M	44.0	10-16-64	(1)		5103
		3-24-65	(1)		5103
		4-01-65	30.4	13.6	5050
14N/04E-30K01M	45.0	10-16-64	44.6	0.4	5103
		3-24-65	(1)		5103
		4-01-65	25.9	19.1	5050
14N/04E-30N01M	45.0	7-27-64	33.9	11.1	5050
		8-26-64	33.0	12.0	5050
		9-25-64	37.5	7.5	5050
		10-26-64	26.9	18.1	5050
		11-25-64	25.6	19.4	5050
		12-24-64	21.7	23.3	5050
		1-25-65	21.4	23.6	5050
		2-25-65	22.0	23.0	5050
		3-26-65	22.0	23.0	5050
		4-26-65	19.6	25.4	5050
		5-26-65	(1) 33.9	11.1	5050
		6-25-65	(1) 34.9	10.1	5050
14N/04E-35N01M	62.0	10-16-64	(1)		5103
		3-24-65	63.0	-1.0	5103

STATE WELL NUMBER	GROUND SURFACE ELEVATION IN FEET	DATE	GROUND SURFACE TO WATER SURFACE IN FEET	WATER SURFACE ELEVATION IN FEET	AGENCY SUPPLYING DATA
YUBA COUNTY 5-21.06					
14N/04E-36G01M	68.8	10-16-64	81.3	-12.5	5103
		3-24-65	70.7	-1.9	5103
14N/05E-05A01M	89.2	10-19-64	(1)		5103
		3-25-65	(1)		5103
14N/05E-06B01M	77.8	10-19-64	90.3	-12.5	5103
		3-25-65	81.2	-3.4	5103
14N/05E-08R01M	88.9	10-19-64	(1)		5103
		3-25-65	91.2	-2.3	5103
14N/05E-13C01M	121.0	6-15-65	27.5	93.5	5050
14N/05E-16C02M	98.0	10-19-64	113.4	-15.4	5103
		3-25-65	92.0	6.0	5103
14N/05E-18A01M	86.2	10-19-64	109.6	-23.4	5103
		3-25-65	94.8	-8.6	5103
14N/05E-21G01M	95.5	10-19-64	(4)		5103
		3-25-65	(4)		5103
		4-01-65	90.4	5.1	5050
14N/05E-21R02M	92.5	10-19-64	104.6	-12.1	5103
		3-25-65	83.1	9.4	5103
14N/05E-26F01M	125.0	6-15-65	89.0	36.0	5050
14N/05E-27L02M	92.0	10-19-64	83.3	8.7	5103
		3-25-65	70.5	21.5	5103
14N/05E-30Q01M	77.2	7-27-64	93.1	-15.9	5050
		8-26-64	94.7	-17.5	5050
		9-25-64	94.3	-17.1	5050
		10-16-64	88.8	-11.6	5103
		10-26-64	85.8	-8.6	5050
		11-25-64	80.7	-3.5	5050
		12-24-64	78.7	-1.5	5050
		1-25-65	76.2	1.0	5050
		2-25-65	75.0	2.2	5050
		3-24-65	79.5	-2.3	5103
		3-26-65	77.6	-0.4	5050

TABLE C-2 (Cont.)

GROUND WATER LEVELS AT WELLS

STATE WELL NUMBER	GROUND SURFACE ELEVATION IN FEET	DATE	GROUND SURFACE TO WATER SURFACE IN FEET	WATER SURFACE ELEVATION IN FEET	AGENCY SUPPLYING DATA
YUBA COUNTY 5-21.06					
14N/05E-30Q01M CONT.	77.2	4-26-65	71.6	5.6	5050
		5-26-65	83.2	-6.0	5050
		6-25-65	89.6	-12.4	5050
14N/05E-32R02M	74.0	10-19-64	64.0	10.0	5103
		3-25-65	54.3	19.7	5103
14N/05E-34G01M	108.0	6-15-65	79.4	28.6	5050
15N/03E-01D05M	66.0	2-25-65	6.6	59.4	5050
		3-26-65	6.4	59.6	5050
		4-26-65	8.1	57.9	5050
		5-26-65	8.8	57.2	5050
		6-25-65	9.7	56.3	5050
15N/03E-11C02M	60.0	10-20-64	24.2	35.8	5103
		3-21-65	17.7	42.3	5103
15N/03E-13F01M	56.0	10-08-64	(1) 26.1	29.9	5050
		3-26-65	15.7	40.3	5050
15N/04E-04R01M	85.4	10-19-64	37.2	48.2	5103
		3-25-65	34.9	50.5	5103
15N/04E-07H01M	70.0	10-20-64	15.0	55.0	5103
		3-21-65	15.0	55.0	5103
15N/04E-08D01M	63.5	7-27-64	8.3	55.2	5050
		8-26-64	10.0	53.5	5050
		9-25-64	12.2	51.3	5050
		10-20-64	14.4	49.1	5103
		10-26-64	14.7	48.8	5050
		11-25-64	15.7	47.8	5050
		12-28-64	3.0	60.5	5050
		1-25-65	(6)		5050
		3-21-65	(6)		5103
15N/04E-08R01M	80.3	10-19-64	32.3	48.0	5103
		3-25-65	(9)		5103
		4-01-65	26.5	53.8	5050
15N/04E-13A01M	89.0	6-17-65	59.1	29.9	5050
15N/04E-15A01M	78.5	10-19-64	41.0	37.5	5103
		3-25-65	46.1	32.4	5103

STATE WELL NUMBER	GROUND SURFACE ELEVATION IN FEET	DATE	GROUND SURFACE TO WATER SURFACE IN FEET	WATER SURFACE ELEVATION IN FEET	AGENCY SUPPLYING DATA
YUBA COUNTY 5-21.06					
15N/04E-15R01M	81.0	10-19-64	54.1	26.9	5103
		3-25-65	47.5	33.5	5103
15N/04E-16K01M	80.0	10-19-64	(3)		5103
		3-25-65	(1)		5103
15N/04E-20E01M	71.0	10-19-64	30.5	40.5	5103
		3-25-65	69.3	1.7	5103
15N/04E-22P01M	72.0	10-19-64	55.6	16.4	5103
		3-25-65	52.4	19.6	5103
15N/04E-23A01M	83.0	10-19-64	67.2	15.8	5103
		3-25-65	55.2	27.8	5103
15N/04E-28D01M	77.1	10-19-64	62.4	14.7	5103
		3-25-65	56.0	21.1	5103
15N/04E-32D01M	64.0	7-27-64	55.6	8.4	5050
		8-26-64	55.7	8.3	5050
		9-25-64	53.0	11.0	5050
		10-20-64	50.7	13.3	5103
		10-26-64	49.1	14.9	5050
		11-25-64	46.7	17.3	5050
		12-24-64	44.2	19.8	5050
		1-25-65	41.9	22.1	5050
		2-25-65	41.0	23.0	5050
		3-21-65	43.0	21.0	5103
		3-26-65	41.4	22.6	5050
		4-26-65	41.9	22.1	5050
		5-26-65	48.6	15.4	5050
		6-25-65	53.1	10.9	5050
15N/04E-33D01M	70.0	10-19-64	59.3	10.7	5103
		3-25-65	53.8	16.2	5103
15N/04E-35L01M	70.0	10-19-64	75.2	-5.2	5103
		3-25-65	76.0	-6.0	5103
15N/05E-06R01M	105.0	6-16-65	22.1	82.9	5050
15N/05E-19N01M	80.0	10-19-64	(2)		5103
		10-22-64	92.0	-12.0	5050
		3-16-65	84.0	-4.0	5050
		3-25-65	(2)		5103

TABLE C-2 (Cont.)

GROUND WATER LEVELS AT WELLS

STATE WELL NUMBER	GROUND SURFACE ELEVATION IN FEET	DATE	GROUND SURFACE TO WATER SURFACE IN FEET	WATER SURFACE ELEVATION IN FEET	AGENCY SUPPLYING DATA
YUBA COUNTY 5-21.06					
15N/05E-29C01M	91.0	6-25-65	88.5	2.5	5050
15N/05E-30B01M	88.0	7-27-64	89.1	-1.1	5050
		8-26-64	91.5	-3.5	5050
		9-25-64	90.0	-2.0	5050
		10-26-64	87.9	0.1	5050
		11-25-64	85.5	2.5	5050
		12-28-64	83.8	4.2	5050
		1-25-65	83.4	4.6	5050
		2-25-65	82.5	5.5	5050
		3-26-65	84.0	4.0	5050
		4-26-65	81.6	6.4	5050
		5-26-65	89.0	-1.0	5050
		6-25-65	90.6	-2.6	5050
16N/03E-01P02M	78.0	7-27-64	32.1	45.9	5050
		8-26-64	33.8	44.2	5050
		9-25-64	32.5	45.5	5050
		10-20-64	31.5	46.5	5103
		10-26-64	30.5	47.5	5050
		11-25-64	29.7	48.3	5050
		12-28-64	27.9	50.1	5050
		1-25-65	24.7	53.3	5050
		2-25-65	23.1	54.9	5050
		3-21-65	24.1	53.9	5103
		3-26-65	24.1	53.9	5050
		4-26-65	22.4	55.6	5050
		5-26-65	23.7	54.3	5050
		6-25-65	(8)		5050
16N/03E-02C01M	80.0	10-20-64	33.4	46.6	5103
		3-21-65	23.3	56.7	5103
16N/03E-14B01M	75.0	10-20-64	32.9	42.1	5103
		3-21-65	28.7	46.3	5103
16N/03E-24A01M	69.0	10-20-64	23.3	45.7	5103
		3-21-65	16.9	52.1	5103
16N/03E-26F01M	68.2	10-20-64	24.3	43.9	5103
		3-21-65	16.8	51.4	5103
16N/03E-36G01M	63.5	10-20-64	17.9	45.6	5103
		3-21-65	13.4	50.1	5103
YUBA COUNTY 5-21.06					
16N/04E-08A01M	91.0	10-20-64	(1)		5103
		3-21-65	37.5	53.5	5103
16N/04E-16A01M	94.2	10-20-64	36.4	57.8	5103
		3-21-65	41.6	52.6	5103
16N/04E-17R01M	81.0	7-27-64	13.3	67.7	5050
		8-26-64	12.3	68.7	5050
		9-25-64	11.7	69.3	5050
		10-26-64	19.1	61.9	5050
		11-25-64	14.7	66.3	5050
		12-28-64	14.5	66.5	5050
		1-25-65	13.9	67.1	5050
		2-25-65	13.6	67.4	5050
		3-26-65	14.6	66.4	5050
		4-26-65	15.1	65.9	5050
		5-26-65	14.8	66.2	5050
		6-25-65	14.4	66.6	5050
16N/04E-27P02M	86.0	10-20-64	8.4	77.6	5103
		3-21-65	12.7	73.3	5103
16N/04E-28E01M	80.2	10-20-64	8.9	71.3	5103
		3-21-65	10.7	69.5	5103
16N/04E-33N01M	79.6	10-20-64	11.2	68.4	5103
		3-21-65	12.0	67.6	5103
16N/04E-34Q01M	94.6	10-20-64	15.2	79.4	5103
		3-21-65	18.8	75.8	5103
17N/03E-22R01M	85.5	10-20-64	29.7	55.8	5103
		3-21-65	(1)		5103
		4-01-65	29.5	56.0	5050
17N/03E-26A02M	84.7	10-20-64	28.1	56.6	5103
		3-21-65	(1)		5103
		4-01-65	23.8	60.9	5050
17N/03E-35H02M	82.0	10-20-64	32.8	49.2	5103
		3-21-65	(1)		5103
		4-01-65	27.0	55.0	5050
17N/04E-27F01M	106.0	10-20-64	58.4	47.6	5103
		3-21-65	48.5	57.5	5103

TABLE C-2 (Cont.)

GROUND WATER LEVELS AT WELLS

STATE WELL NUMBER	GROUND SURFACE ELEVATION IN FEET	DATE	GROUND SURFACE TO WATER SURFACE IN FEET	WATER SURFACE ELEVATION IN FEET	AGENCY SUPPLYING DATA
YUBA COUNTY 5-21.06					
17N/04E-30R01M	89.0	10-20-64	(1)		5103
		3-21-65	34.3	54.7	5103
17N/04E-33Q01M	105.0	10-20-64	86.7	18.3	5103
		3-21-65	53.4	51.6	5103
17N/04E-35C01M	121.7	10-20-64	56.4	65.3	5103
		3-21-65	54.2	67.5	5103
PLACER COUNTY 5-21.07					
10N/05E-04Q01M	72.2	10-07-64	72.7	-0.5	5107
		3-15-65	68.3	3.9	5107
10N/05E-05E01M	55.0	10-07-64	78.5	-23.5	5107
		3-15-65	66.4	-11.4	5107
10N/05E-06E01M	44.6	10-07-64	69.2	-24.6	5107
		3-15-65	63.0	-18.4	5107
10N/05E-08L02M	51.5	10-07-64	(1)		5107
		3-12-65	55.9	-4.4	5107
10N/05E-10J03M	87.0	10-07-64	(8)		5107
		3-15-65	(8)		5107
10N/05E-12D01M	105.0	10-07-64	86.9	18.1	5107
		3-15-65	84.7	20.3	5107
10N/06E-03M01M	136.0	10-07-64	109.2	26.8	5107
		3-15-65	105.4	30.6	5107
10N/06E-05H01M	141.0	7-24-64	108.0	33.0	5050
		8-25-64	108.9	32.1	5050
		9-24-64	108.6	32.4	5050
		10-07-64	108.8	32.2	5107
		10-23-64	108.7	32.3	5050
		11-24-64	108.6	32.4	5050
		12-24-64	108.0	33.0	5050
		1-25-65	108.7	32.3	5050
		2-19-65	108.2	32.8	5050
		3-15-65	108.4	32.6	5107
		3-25-65	108.3	32.7	5050

STATE WELL NUMBER	GROUND SURFACE ELEVATION IN FEET	DATE	GROUND SURFACE TO WATER SURFACE IN FEET	WATER SURFACE ELEVATION IN FEET	AGENCY SUPPLYING DATA
PLACER COUNTY 5-21.07					
10N/06E-05H01M	141.0	4-23-65	108.4	32.6	5050
CONT.		5-26-65	109.3	31.7	5050
		6-24-65	(1) 111.9	29.1	5050
10N/06E-05L01M	134.0	10-07-64	108.6	25.4	5107
		3-15-65	106.2	27.8	5107
10N/06E-07L01M	94.0	10-07-64	70.5	23.5	5107
		3-15-65	68.8	25.2	5107
10N/06E-09D01M	142.0	10-07-64	117.2	24.8	5107
		3-15-65	106.1	35.9	5107
10N/06E-10C01M	146.4	10-07-64	117.0	29.4	5107
		3-15-65	112.2	34.2	5107
10N/06E-12D01M	145.0	10-07-64	23.0	122.0	5107
		3-15-65	22.1	122.9	5107
10N/06E-13C01M	188.7	10-07-64	152.7	36.0	5107
		3-15-65	148.1	40.6	5107
10N/06E-17A01M	140.0	10-07-64	114.4	25.6	5107
		3-15-65	110.9	29.1	5107
10N/07E-07E02M	160.5	10-07-64	119.9	40.6	5107
		3-15-65	116.0	44.5	5107
10N/07E-18J01M	195.0	10-07-64	146.8	48.2	5107
		3-15-65	144.3	50.7	5107
11N/05E-01N01M	106.3	10-05-64	86.0	20.3	5107
		3-10-65	87.7	18.6	5107
11N/05E-03M03M	89.3	7-24-64	87.3	2.0	5050
		8-26-64	88.0	1.3	5050
		9-25-64	87.5	1.8	5050
		10-03-64	87.8	1.5	5107
		10-26-64	86.6	2.7	5050
		11-24-64	85.7	3.6	5050
		12-24-64	84.3	5.0	5050
		1-22-65	82.6	6.7	5050
		2-19-65	82.0	7.3	5050
		3-10-65	82.1	7.2	5107
		3-25-65	82.4	6.9	5050

TABLE C-2 (Cont.)

GROUND WATER LEVELS AT WELLS

STATE WELL NUMBER	GROUND SURFACE ELEVATION IN FEET	DATE	GROUND SURFACE TO WATER SURFACE IN FEET	WATER SURFACE ELEVATION IN FEET	AGENCY SUPPLYING DATA
PLACER COUNTY 5-21.07					
11N/05E-03M03M CONT.	89.3	[illegible]	[illegible]	[illegible]	5050
		5-26-65	[illegible]	[illegible]	5050
		[illegible]	[illegible]	3.1	5050
11N/05E-06H01M	[illegible]	10-07-64	[illegible]	-10.0	5107
		3-15-65	[illegible]	-2.[illegible]	5107
11N/05E-07H01M	[illegible]	10-07-64	71.0	[illegible]	5107
		3-10-65	[illegible]	[illegible]	5107
11N/05E-15G01M	74.7	10-09-64	[illegible]	[illegible]	5107
		3-10-65	[illegible]	9.4	5107
11N/05E-16H01M	88.0	10-03-64	[illegible]	[illegible]	5107
		3-10-65	81.8	[illegible]	5107
11N/05E-17A04M	[illegible]	10-09-64	[illegible]	-1.0	5107
		3-10-65	73.3	-1.3	5107
11N/05E-18R01M	61.0	3-21-[illegible]	[illegible]	[illegible]	5401
11N/05E-20C01M	63.0	10-07-64	75.9	-12.9	5107
		3-15-65	[illegible]	-2.3	5107
11N/05E-28C01M	70.0	10-07-64	[illegible]	[illegible]	5107
		3-15-65	68.2	1.[illegible]	5107
11N/05E-29G02M	[illegible]	10-07-64	[illegible]	-12.9	5107
		3-15-65	[illegible]	-1.9	5107
11N/05E-31D03M	[illegible]	10-07-64	70.[illegible]	-18.[illegible]	5107
		3-15-65	[illegible]	-10.0	5107
11N/05E-32R01M	70.0	7-24-64	79.2	-9.2	5050
		[illegible]	79.[illegible]	-9.0	5050
		9-24-64	76.9	[illegible]	5050
		10-07-64	76.8	[illegible]	5107
		10-23-64	76.0	[illegible]	5050
		11-24-64	[illegible]	[illegible]	5050
		12-24-64	73.3	-3.3	5050
		1-22-65	[illegible]	[illegible]	5050
		2-19-65	72.0	-2.0	5050
		3-15-65	71.[illegible]	-1.[illegible]	5107
		[illegible]	71.4	-1.4	5050
PLACER COUNTY 5-21.07					
11N/05E-32R01M CONT.	70.0	[illegible]	70.9	-0.9	5050
		5-26-65	75.9	[illegible]	5050
		[illegible]	[illegible]	[illegible]	5050
11N/05E-34R03M	97.0	10-07-64	[illegible]	8.1	5107
		3-15-65	82.9	[illegible]	5107
11N/06E-06B01M	130.2	10-03-64	98.7	31.[illegible]	5107
		3-10-65	96.0	[illegible]	5107
11N/06E-10P01M	125.0	10-07-64	(1) 78.4	[illegible]	5107
		3-15-65	45.[illegible]	79.8	5107
11N/06E-11R01M	162.0	10-07-64	18.2	143.8	5107
		3-15-65	14.9	147.1	5107
11N/06E-15C04M	116.0	10-07-64	62.0	[illegible]	5107
		3-15-65	62.1	53.9	5107
11N/06E-17J02M	109.0	10-07-64	[illegible]	[illegible]	5107
		3-15-65	58.3	50.7	5107
11N/06E-18P05M	[illegible]	10-05-64	[illegible]	[illegible]	5107
		3-10-65	[illegible]	[illegible]	5107
11N/06E-26N01M	[illegible]	10-07-64	119.[illegible]	[illegible]	5107
		3-15-65	112.3	42.7	5107
11N/06E-32F02M	125.8	10-07-64	100.[illegible]	[illegible]	5107
		3-15-65	97.2	[illegible]	5107
11N/06E-34D01M	161.5	10-07-64	[illegible]	[illegible]	5107
		3-15-65	120.8	40.7	5107
12N/05E-01D02M	97.8	10-07-64	[illegible]	[illegible]	5107
		3-10-65	[illegible]	[illegible]	5107
12N/05E-01R01M	112.[illegible]	10-05-64	[illegible]	[illegible]	5107
		3-10-65	[illegible]	[illegible]	5107
12N/05E-04F01M	77.0	10-09-64	77.7	-0.7	5107
		3-10-65	77.0	0.0	5107
12N/05E-06R01M	69.0	10-05-64	[illegible]	[illegible]	5107
		3-10-65	[illegible]	12.[illegible]	5107

TABLE C-2 (Cont.)

GROUND WATER LEVELS AT WELLS

STATE WELL NUMBER	GROUND SURFACE ELEVATION IN FEET	DATE	GROUND SURFACE TO WATER SURFACE IN FEET	WATER SURFACE ELEVATION IN FEET	AGENCY SUPPLYING DATA
PLACER COUNTY 5-21.07					
12N/05E-07H01M	68.5	10-05-64	68.0	0.5	5107
		3-10-65	57.7	10.8	5107
12N/05E-12Q01M	106.0	7-27-64	57.3	48.7	5050
		8-26-64	58.6	47.4	5050
		[illegible]	57.9	[illegible].1	5050
		10-05-64	58.0	48.0	5107
		10-26-64	54.5	51.5	5050
		11-25-64	53.0	53.0	5050
		12-24-64	52.4	53.6	5050
		1-25-65	52.7	53.3	5050
		2-25-65	50.8	55.2	5050
		3-10-65	50.7	55.3	5107
		3-26-65	50.3	55.7	5050
		4-26-65	49.5	56.5	5050
		5-26-65	(1) 65.6	40.4	5050
		6-24-65	58.1	47.9	5050
12N/05E-14H01M	100.6	10-05-64	(8)		5107
		3-10-65	68.8	31.8	5107
12N/05E-14R01M	103.4	10-05-64	80.6	22.8	5107
		3-11-65	68.7	34.7	5107
12N/05E-15A01M	89.0	10-05-64	87.5	1.5	5107
		3-10-65	82.4	6.6	5107
12N/05E-17A02M	75.0	10-05-64	(1)		5107
		3-10-65	73.0	2.0	5107
12N/05E-17D01M	66.5	7-27-64	70.0	-3.5	5050
		8-26-64	70.3	-3.8	5050
		9-25-64	70.2	-3.7	5050
		10-05-64	73.4	-6.9	5107
		10-26-64	70.9	-4.4	5050
		11-25-64	69.0	-2.5	5050
		12-24-64	67.8	-1.3	5050
		1-22-65	66.8	-0.3	5050
		2-25-65	65.8	0.7	5050
		3-10-65	67.2	-0.7	5107
		3-25-65	64.9	1.6	5050
		[illegible]	[illegible]	[illegible]	5050
		5-26-65	64.4	2.1	5050
		6-24-65	64.9	1.6	5050
PLACER COUNTY 5-21.07					
12N/05E-18R01M	66.0	10-05-64	81.2	-15.2	5107
		3-10-65	61.2	4.8	5107
12N/05E-23H01M	103.0	10-05-64	79.5	23.5	5107
		3-11-65	69.5	33.5	5107
12N/05E-26D01M	90.0	10-03-64	87.9	2.1	5107
		3-11-65	70.9	19.1	5107
12N/05E-26H02M	91.0	10-05-64	(1)		5107
		3-11-65	67.2	23.8	5107
12N/05E-28C01M	77.0	10-05-64	(8)		5107
		3-11-65	74.6	2.4	5107
12N/05E-29D01M	64.0	10-05-64	73.3	-9.3	5107
		3-10-65	63.7	0.3	5107
12N/05E-31A01M	59.0	10-05-64	63.5	-4.5	5401
		3-21-65	57.6	1.4	5401
12N/05E-33C01M	67.0	10-03-64	73.1	-6.1	5107
		3-10-65	67.0	0.0	5107
12N/05E-35E02M	90.2	10-03-64	85.3	4.9	5107
		3-10-65	78.2	12.0	5107
12N/06E-06A01M	123.5	10-09-64	44.4	79.1	5107
		3-11-65	37.3	86.2	5107
12N/06E-07M01M	109.7	10-05-64	(3)		5107
		3-10-65	49.8	59.9	5107
12N/06E-11E01M	175.0	10-09-64	24.2	150.8	5107
		3-11-65	23.2	151.7	5107
12N/06E-14F01M	180.0	10-03-64	17.2	162.8	5107
		3-10-65	12.7	167.3	5107
12N/06E-16D01M	132.9	10-05-64	61.4	71.5	5107
		3-10-65	67.2	65.7	5107
12N/06E-18L01M	112.5	10-05-64	51.6	60.9	5107
		3-10-65	47.6	64.9	5107

TABLE C-2 (Cont.)

GROUND WATER LEVELS AT WELLS

STATE WELL NUMBER	GROUND SURFACE ELEVATION IN FEET	DATE	GROUND SURFACE TO WATER SURFACE IN FEET	WATER SURFACE ELEVATION IN FEET	AGENCY SUPPLYING DATA
PLACER COUNTY 5-21.07					
12N/06E-19P01M	114.0	10-07-64	52.0	62.0	5107
		3-10-65	[illegible]	37.0	5107
12N/06E-20P03M	129.0	10-03-64	105.5	23.5	5107
		3-10-65	90.3	38.7	5107
12N/06E-27D01M	139.7	10-03-64	109.6	30.1	5107
		3-10-65	90.1	49.6	5107
12N/06E-27D02M	139.0	7-27-64	101.5	37.5	5050
		8-26-64	102.4	36.6	5050
		9-25-64	103.0	36.0	5050
		10-26-64	103.6	35.4	5050
		11-25-64	104.2	34.8	5050
		12-24-64	104.0	35.0	5050
		1-25-65	103.7	35.3	5050
		2-25-65	103.2	35.8	5050
		3-26-65	102.7	36.3	5050
		4-26-65	102.1	36.9	5050
		5-26-65	102.0	37.0	5050
		6-25-65	102.1	36.9	5050
12N/06E-28M01M	128.5	10-02-64	106.8	21.7	5107
		3-10-65	93.2	35.3	5107
12N/06E-30L01M	108.3	10-03-64	58.0	50.3	5107
		3-10-65	58.6	49.7	5107
13N/0[illegible]-32F01M	117.0	10-03-64	(1)		5107
		3-15-65	79.9	37.1	5107
13N/0[illegible]-01J01M	126.0	10-09-64	41.0	85.0	5107
		3-11-65	38.6	87.4	5107
13N/0[illegible]-03J01M	95.0	10-09-64	29.4	65.6	5107
		3-11-65	27.4	67.6	5107
13N/0[illegible]-10K01M	88.6	10-09-64	34.5	54.1	5107
		3-11-65	30.5	58.1	5107
13N/05E-13E02M	109.0	7-27-64	60.3	48.7	5050
		8-26-64	60.1	48.9	5050
		9-25-64	60.7	48.3	5050
		10-09-64	61.5	47.5	5107
		10-26-64	61.1	47.9	5050
PLACER COUNTY 5-21.07					
13N/05E-13E02M CONT.	109.0	11-25-64	60.3	48.7	5050
		12-24-64	59.5	49.5	5050
		1-25-65	58.8	50.2	5050
		2-25-65	58.1	50.9	5050
		3-11-65	58.0	51.0	5107
		3-26-65	57.7	51.3	5050
		4-26-65	57.2	51.8	5050
		5-26-65	58.5	50.5	5050
		6-25-65	59.2	49.8	5050
13N/05E-22C03M	80.0	10-09-64	48.2	31.8	5107
		3-11-65	41.0	39.0	5107
13N/05E-24E02M	92.0	10-09-64	48.4	43.6	5107
		3-10-65	38.9	53.1	5107
13N/05E-24J01M	101.3	10-09-64	49.5	51.8	5107
		3-11-65	42.3	59.0	5107
13N/05E-27R03M	87.0	10-09-64	58.5	28.5	5107
		3-10-65	49.5	37.5	5107
13N/05E-34P01M	87.0	10-09-64	70.2	16.8	5107
		3-10-65	61.8	25.2	5107
13N/05W-34R03M	90.0	10-09-64	62.8	27.2	5107
		3-10-65	53.8	36.2	5107
13N/06E-06A01M	160.0	10-09-64	51.3	108.7	5107
		3-11-65	46.4	113.6	5107
13N/06E-09N02M	164.8	10-09-64	25.9	138.9	5107
		3-11-65	24.2	140.6	5107
13N/06E-19B01M	131.4	10-08-64	52.0	79.4	5050
		10-09-64	60.5	70.9	5107
		3-11-65	54.8	76.6	5107
		3-26-65	50.8	80.6	5050
13N/0[illegible]-30M01M	107.8	10-09-64	41.6	66.2	5107
		3-11-65	35.9	71.9	5107
13N/06E-33C01M	142.0	10-09-64	(1)		5107
		3-11-65	24.7	117.3	5107

TABLE C-2 (Cont.)

GROUND WATER LEVELS AT WELLS

STATE WELL NUMBER	GROUND SURFACE ELEVATION IN FEET	DATE	GROUND SURFACE TO WATER SURFACE IN FEET	WATER SURFACE ELEVATION IN FEET	AGENCY SUPPLYING DATA
PLACER COUNTY 5-21.07					
13N/06E-33M01M	147.0	10-09-64	54.5	92.5	5107
		3-11-65	32.4	114.6	5107
13N/06E-33M02M	140.5	10-09-64	(1)		5107
		3-11-65	35.0	105.5	5107
13N/06E-34P02M	168.0	10-09-64	6.7	161.3	5107
		3-11-65	3.9	164.1	5107
SACRAMENTO COUNTY 5-21.08					
05N/05E-01D01M	25.0	10-13-64	61.3	-36.3	5001
		3-15-65	55.4	-30.4	5001
05N/05E-03F01M	20.0	10-13-64	DRY		5001
		3-15-65	(4)		5001
05N/05E-04C01M	13.0	7-23-64	52.6	-39.6	5050
		8-25-64	54.0	-41.0	5050
		9-23-64	53.3	-40.3	5050
		10-22-64	51.9	-38.9	5050
		11-24-64	48.8	-35.8	5050
		12-23-64	47.6	-34.6	5050
		1-22-65	46.2	-33.2	5050
		2-19-65	45.3	-32.3	5050
		3-25-65	45.0	-32.0	5050
		4-22-65	43.8	-30.8	5050
		5-25-65	48.9	-35.9	5050
		6-24-65	50.9	-37.9	5050
05N/05E-06B01M	7.5	10-08-64	25.1	-17.6	5050
		3-10-65	22.6	-15.1	5050
05N/05E-07G01M	8.0	10-13-64	13.1	-5.1	5001
		3-15-65	11.2	-3.2	5001
05N/05E-10Q01M	15.0	10-20-64	36.7	-21.7	4202
		3-15-65	29.5	-14.5	4202
05N/05E-11B02M	21.8	10-13-64	(1)		5001
		3-15-65	34.0	-12.2	5001
SACRAMENTO COUNTY 5-21.08					
05N/05E-11N01M	17.9	10-13-64	33.4	-15.5	5001
		3-15-65	23.8	-5.9	5001
05N/05E-17A01M	9.6	10-13-64	15.4	-5.8	5001
		3-15-65	15.1	-5.5	5001
05N/05E-22B01M	12.0	10-13-64	15.0	-3.0	5001
		3-15-65	13.7	-1.7	5001
05N/05E-25C01M	17.0	10-12-64	29.1	-12.1	5001
		3-15-65	18.8	-1.8	5001
05N/05E-35E01M	10.0	10-12-64	5.5	4.5	5001
		3-15-65	5.8	4.2	5001
05N/06E-02C01M	50.0	10-27-64	78.4	-28.4	4202
		3-15-65	60.4	-10.4	4202
05N/06E-02M01M	51.0	10-14-64	68.5	-17.5	5001
		3-17-65	66.5	-15.5	5001
05N/06E-04R02M	40.0	10-10-64	73.8	-33.8	5050
		3-16-65	55.5	-15.5	5050
05N/06E-07Q02M	27.0	10-08-64	DRY		5050
		3-16-65	30.1	-3.1	5050
05N/06E-08F01M	30.0	10-08-64	43.8	-13.8	5050
		3-16-65	41.5	-11.5	5050
05N/06E-09M02M	36.0	10-08-64	54.8	-18.8	5050
		3-16-65	53.3	-17.3	5050
05N/06E-10A01M	47.3	10-10-64	75.0	-27.7	5050
		3-16-65	66.0	-18.7	5050
05N/06E-10P01M	41.3	10-19-64	76.6	-35.3	5050
		3-11-65	70.3	-29.0	5050
05N/06E-12R01M	64.0	10-14-64	90.7	-26.7	5001
		3-17-65	72.3	-8.3	5001
05N/06E-13R01M	63.5	10-14-64	(1)		5001
		3-17-65	79.6	-16.1	5001

TABLE C-2 (Cont.)

GROUND WATER LEVELS AT WELLS

STATE WELL NUMBER	GROUND SURFACE ELEVATION IN FEET	DATE	GROUND SURFACE TO WATER SURFACE IN FEET	WATER SURFACE ELEVATION IN FEET	AGENCY SUPPLYING DATA
SACRAMENTO COUNTY 5-21.08					
05N/06E-14D01M	52.0	10-20-64	79.4	-27.4	4202
		3-15-65	76.6	-24.6	4202
05N/06E-15C02M	45.0	10-08-64	77.4	-32.4	5050
		3-16-65	72.3	-27.3	5050
05N/06E-15R02M	41.0	10-14-64	81.0	-40.0	5001
		3-17-65	71.6	-30.6	5001
05N/06E-17J01M	32.5	10-12-64	65.6	-33.1	5001
		3-15-65	60.1	-27.6	5001
05N/06E-19B01M	20.0	10-12-64	38.5	-18.5	5001
		3-15-65	29.8	-9.8	5001
05N/06E-21J03M	42.0	10-12-64	(1)		5001
		3-15-65	76.7	-34.7	5001
05N/06E-26D01M	51.3	10-19-64	85.5	-34.2	5050
		3-11-65	71.5	-20.2	5050
05N/06E-26H01M	55.0	10-14-64	83.9	-28.9	5001
		3-17-65	69.4	-14.4	5001
05N/06E-26R01M	50.0	7-23-64	84.6	-34.6	5050
		8-24-64	84.7	-34.7	5050
		9-24-64	81.5	-31.5	5050
		10-23-64	78.5	-28.5	5050
		11-23-64	73.1	-23.1	5050
		12-22-64	72.0	-22.0	5050
		1-21-65	69.0	-19.0	5050
		2-18-65	66.9	-16.9	5050
		3-24-65	65.8	-15.8	5050
		4-23-65	64.8	-14.8	5050
		5-24-65	72.4	-22.4	5050
		6-23-65	78.2	-28.2	5050
05N/06E-27C01M	46.0	10-20-64	87.3	-41.3	4202
		3-15-65	75.8	-29.8	4202
05N/06E-29C01M	28.0	10-20-64	67.4	-39.4	4202
		3-15-65	57.2	-29.2	4202
05N/06E-29H01M	32.8	10-12-64	87.0	-54.4	5001
		3-15-65	62.4	-29.8	5001
SACRAMENTO COUNTY 5-21.08					
05N/06E-30E01M	23.0	10-12-64	72.6	-49.7	5001
		3-15-65	41.9	-18.9	5001
05N/06E-30H02M	24.0	10-20-64	66.0	-42.0	4202
		3-15-65	42.2	-18.2	4202
05N/06E-31E03M	20.0	10-12-64	41.6	-21.6	5001
		3-15-65	33.6	-13.6	5001
05N/06E-33H01M	38.3	10-12-65	74.3	-36.0	5001
		3-15-65	51.3	-13.0	5001
05N/06E-33J01M	41.0	10-20-64	72.2	-31.2	4202
		3-15-65	49.1	-8.1	4202
05N/06E-35H02M	53.0	10-12-64	70.6	-17.6	5001
		3-11-65	49.7	3.3	5001
05N/07E-06A01M	65.0	10-10-64	73.9	-8.9	5050
		3-16-65	65.8	-0.8	5050
05N/07E-07K02M	60.0	10-14-64	80.9	-20.9	5001
		3-17-65	77.1	-17.1	5001
05N/07E-08Q01M	75.0	10-10-64	87.7	-12.7	5050
		3-16-65	77.6	-2.6	5050
05N/07E-09D01M	73.7	10-14-64	84.7	-11.0	5001
		3-17-65	77.6	-3.9	5001
05N/07E-09R01M	82.7	10-14-64	DRY		5001
		3-17-65	DRY		5001
05N/07E-12E01M	127.2	10-14-64	123.5	3.7	5001
		3-17-65	116.6	10.6	5001
05N/07E-14N01M	91.5	10-14-64	(1)		5001
		3-17-65	83.1	8.4	5001
05N/07E-20G01M	76.7	10-14-64	94.7	-18.0	5001
		3-17-65	81.4	-4.7	5001
05N/07E-26J01M	91.0	10-14-64	96.2	-5.2	5001
		3-17-65	81.1	9.9	5001

TABLE C-2 (Cont.)

GROUND WATER LEVELS AT WELLS

STATE WELL NUMBER	GROUND SURFACE ELEVATION IN FEET	DATE	GROUND SURFACE TO WATER SURFACE IN FEET	WATER SURFACE ELEVATION IN FEET	AGENCY SUPPLYING DATA
SACRAMENTO COUNTY 5-21.08					
05N/07E-29K01M	71.0	10-14-64	85.9	-14.9	5001
		3-17-65	72.2	-1.2	5001
05N/07E-29K02M	71.0	10-14-64	88.9	-17.9	5001
		3-17-65	74.1	-3.1	5001
05N/07E-30A01M	73.0	10-27-64	93.6	-20.6	4202
		3-15-65	79.0	-6.0	4202
05N/07E-30M01M	59.4	10-14-64	DRY		5001
		3-17-65	(6)		5001
05N/08E-08N01M	173.0	10-14-64	139.5	33.5	5001
		3-17-65	140.1	32.9	5001
06N/04E-24A01M	10.0	10-08-64	30.4	-20.4	5050
		3-10-65	25.9	-15.9	5050
06N/05E-01C01M	39.3	7-23-64	93.1	-53.8	5050
		8-24-64	94.3	-55.0	5050
		9-24-64	95.5	-56.2	5050
		10-23-64	95.5	-56.2	5050
		11-23-64	93.5	-54.2	5050
		12-23-64	92.6	-53.3	5050
		1-22-65	91.3	-52.0	5050
		2-18-65	90.1	-50.8	5050
		3-24-65	89.0	-49.7	5050
		4-23-65	87.8	-48.5	5050
		5-24-65	89.5	-50.2	5050
		6-23-65	91.9	-52.6	5050
06N/05E-01D01M	40.6	10-19-64	81.2	-40.6	5050
		3-11-65	74.3	-33.7	5050
06N/05E-04N01M	19.5	10-13-64	72.7	-53.2	5001
		3-16-65	67.0	-47.5	5001
06N/05E-10B01M	34.5	10-13-64	108.1	-73.6	5001
		3-16-65	91.6	-57.1	5001
06N/05E-10G01M	36.0	10-27-64	101.4	-65.4	4202
		3-15-65	92.5	-56.5	4202
06N/05E-12E01M	39.0	10-13-64	105.0	-66.0	5001
		3-16-65	90.6	-51.6	5001
SACRAMENTO COUNTY 5-21.08					
06N/05E-14J01M	32.5	10-13-64	(1)		5001
		3-16-65	88.6	-56.1	5001
06N/05E-15B01M	26.4	10-13-64	98.6	-72.2	5001
		3-16-65	85.2	-58.8	5001
06N/05E-17F01M	16.0	10-13-64	59.7	-43.7	5001
		3-16-65	55.3	-39.3	5001
06N/05E-18D01M	13.9	10-13-64	36.1	-22.2	5001
		3-16-65	36.5	-22.6	5001
06N/05E-20A02M	16.3	10-13-64	74.5	-58.2	5001
		3-16-65	64.2	-47.9	5001
06N/05E-22C02M	23.0	10-13-64	96.4	-73.4	5001
		3-16-65	81.4	-58.4	5001
06N/05E-25B01M	35.2	10-13-64	84.8	-49.6	5001
		3-16-65	72.9	-37.7	5001
06N/05E-26F01M	17.[illegible]	10-13-64	[illegible]	-[illegible]1.1	5001
		3-16-65	68.5	-51.0	5001
06N/05E-31A01M	14.6	10-13-64	46.4	-31.8	5001
		3-16-65	36.0	-21.4	5001
06N/05E-32J01M	13.0	10-13-64	52.4	-39.4	5001
		3-15-65	40.5	-27.5	5001
06N/05E-34B02M	21.5	10-13-64	79.9	-58.4	5001
		3-16-65	68.3	-46.8	5001
06N/06E-01G01M	76.5	10-15-64	67.5	9.0	5001
		3-19-65	56.7	19.8	5001
06N/06E-05J01M	54.5	10-16-64	86.3	-31.8	5001
		3-19-65	74.3	-19.8	5001
06N/06E-07A01M	50.0	10-27-64	95.8	-45.8	4202
		3-15-65	85.7	-35.7	4202
06N/06E-07M01M	42.0	10-13-64	102.2	-60.2	5001
		3-22-65	89.6	-47.6	5001

TABLE C-2 (Cont.)

GROUND WATER LEVELS AT WELLS

STATE WELL NUMBER	GROUND SURFACE ELEVATION IN FEET	DATE	GROUND SURFACE TO WATER SURFACE IN FEET	WATER SURFACE ELEVATION IN FEET	AGENCY SUPPLYING DATA
SACRAMENTO COUNTY 5-21.06					
06N/06E-08M01M	50.5	10-16-64	(1)		5001
		3-19-65	83.6	-33.1	5001
06N/06E-11J03M	[illegible].0	10-15-64	63.6	1.4	5001
		3-19-65	54.5	10.5	5001
06N/06E-13R01M	62.0	10-15-64	78.7	-16.7	5001
		3-19-65	64.4	-2.4	5001
06N/06E-16A01M	50.5	10-16-64	(1)		5001
		3-19-65	(1)		5001
06N/06E-16F01M	43.5	10-13-64	92.1	-48.6	5001
		3-16-65	83.1	-39.6	5001
06N/06E-18G01M	44.9	10-19-64	76.8	-31.9	5050
		3-11-65	65.7	-20.8	5050
06N/06E-20D01M	45.0	10-13-64	71.1	-26.1	5001
		3-16-65	57.6	-12.6	5001
06N/06E-20F01M	53.0	10-13-64	DRY		5001
		3-16-65	DRY		5001
06N/06E-20P01M	39.0	10-13-64	55.7	-16.7	5001
		3-16-65	37.9	1.1	5001
06N/06E-22G01M	50.0	10-10-64	51.0	-1.0	5050
		3-16-65	42.0	8.0	5050
06N/06E-23G01M	52.0	10-15-64	(1)		5001
		3-19-65	56.1	-4.1	5001
06N/06E-24G01M	56.0	10-15-64	67.4	-11.4	5001
		3-19-65	58.2	-2.2	5001
06N/06E-25G01M	60.0	10-15-64	73.2	-13.2	5001
		3-18-65	62.6	-2.6	5001
06N/06E-30N01M	32.0	10-13-64	55.2	-23.2	5001
		3-16-65	47.4	-15.4	5001
06N/06E-33J01M	45.8	7-23-64	54.9	-9.1	5050
		8-24-64	54.1	-8.3	5050
		9-24-64	(8)		5050
SACRAMENTO COUNTY 5-21.08					
06N/06E-33J01M CONT.	45.8	10-23-64	(8)		5050
		11-23-64	54.3	-8.5	5050
		12-23-64	54.0	-8.2	5050
		1-21-65	53.1	-7.3	5050
		2-18-65	53.5	-7.7	5050
		3-24-65	51.9	-6.1	5050
		4-23-65	51.6	-5.8	5050
		5-24-65	(1)		5050
		6-23-65	53.6	-7.8	5050
06N/06E-33L01M	35.6	10-19-64	50.6	-15.0	5050
		3-11-65	41.7	-6.1	5050
06N/06E-33Q01M	35.7	10-14-64	55.7	-20.0	5001
		3-18-65	44.2	-8.5	5001
06N/06E-34P01M	46.9	10-14-64	(4)		5001
		3-16-65	58.5	-11.6	5001
06N/06E-36J01M	61.0	10-15-64	82.1	-21.1	5001
		3-18-65	69.2	-8.2	5001
06N/07E-04G01M	107.5	10-15-64	(1)		5001
		3-19-65	90.0	17.5	5001
06N/07E-06N01M	78.7	10-15-64	(7)		5001
		3-19-65	65.4	13.3	5001
06N/07E-11A03M	116.0	10-15-64	(1)		5001
		3-18-65	78.5	37.5	5001
06N/07E-14A01M	110.0	10-15-64	90.6	19.4	5001
		3-18-65	87.6	22.4	5001
06N/07E-15R01M	107.0	10-15-64	(9)		5001
		3-18-65	93.5	13.5	5001
06N/07E-19A01M	71.0	10-10-64	(1)		5050
		3-16-65	65.5	5.5	5050
06N/07E-20P02M	77.0	10-15-64	80.2	-3.2	5001
		3-18-65	78.1	-1.1	5001
06N/07E-25P02M	98.5	10-14-64	89.5	9.0	5001
		3-18-65	84.5	14.0	5001

TABLE C-2 (Cont.)

GROUND WATER LEVELS AT WELLS

STATE WELL NUMBER	GROUND SURFACE ELEVATION IN FEET	DATE	GROUND SURFACE TO WATER SURFACE IN FEET	WATER SURFACE ELEVATION IN FEET	AGENCY SUPPLYING DATA
SACRAMENTO COUNTY 5-21.08					
06N/07E-28E01M	71.0	7-23-64	74.7	-3.7	5050
		8-24-64	74.6	-3.6	5050
		9-24-64	73.2	-2.2	5050
		10-23-64	72.7	-1.7	5050
		11-23-64	69.2	1.8	5050
		12-22-64	67.2	3.8	5050
		1-21-65	66.8	4.2	5050
		2-18-65	66.2	4.8	5050
		3-24-65	65.3	5.7	5050
		4-23-65	64.7	6.3	5050
		5-24-65	71.5	-0.5	5050
		6-23-65	72.7	-1.7	5050
06N/07E-32P01M	69.0	10-10-64	74.7	-5.7	5050
		3-16-65	66.9	2.1	5050
06N/07E-33D02M	75.5	10-15-64	75.8	-0.3	5001
		3-18-65	71.9	3.6	5001
06N/07E-34K01M	81.0	10-14-64	DRY		5001
		3-18-65	DRY		5001
06N/08E-15J01M	214.0	10-08-64	123.8	90.2	5108
		3-18-65	123.9	90.1	5108
07N/04E-11K01M	17.3	10-06-64	12.4	4.9	5108
		3-16-65	10.6	6.7	5108
07N/05E-01H02M	45.0	7-23-64	81.3	-36.3	5050
		8-24-64	82.3	-37.3	5050
		9-24-64	82.6	-37.6	5050
		10-23-64	82.7	-37.7	5050
		11-23-64	81.6	-36.6	5050
		12-23-64	80.8	-35.8	5050
		1-22-65	80.5	-35.5	5050
		2-18-65	80.1	-35.1	5050
		3-24-65	79.7	-34.7	5050
		4-23-65	79.3	-34.3	5050
		5-24-65	79.7	-34.7	5050
		6-23-65	80.8	-35.8	5050
07N/05E-01J01M	44.0	10-27-64	84.3	-40.3	4202
		3-15-65	81.7	-37.7	4202
SACRAMENTO COUNTY 5-21.08					
07N/05E-04Q01M	21.4	10-19-64	62.0	-40.6	5050
		3-11-65	59.7	-38.3	5050
07N/05E-05K01M	16.0	10-29-64	56.5	-40.5	4202
		3-15-65	50.1	-34.1	4202
07N/05E-05L01M	15.5	7-24-64	59.9	-44.4	5050
		8-25-64	(2) 69.3	-53.8	5050
		9-23-64	56.7	-41.2	5050
		10-22-64	55.9	-40.4	5050
		11-24-64	53.5	-38.0	5050
		12-23-64	52.4	-36.9	5050
		1-22-65	50.9	-35.4	5050
		2-19-65	50.6	-35.1	5050
		3-25-65	50.9	-35.4	5050
		4-22-65	51.1	-35.6	5050
		5-25-65	52.0	-36.5	5050
		6-24-65	52.2	-36.7	5050
07N/05E-10M01M	26.5	10-19-64	67.5	-41.0	5050
		3-11-65	65.6	-39.1	5050
07N/05E-12R02M	42.5	10-06-64	88.1	-45.6	5108
		3-16-65	82.0	-39.5	5108
07N/05E-15H01M	28.0	10-06-64	75.3	-47.3	5108
		3-16-65	(9)		5108
07N/05E-18C01M	12.0	10-06-64	33.0	-21.0	5108
		3-16-65	25.8	-13.8	5108
07N/05E-24H01M	39.0	10-29-64	86.1	-47.1	4202
		3-15-65	82.5	-43.5	4202
07N/05E-26C01M	28.6	10-19-64	63.9	-35.3	5050
		3-11-65	58.6	-30.0	5050
07N/05E-26P02M	30.0	10-06-64	63.5	-33.5	5108
		3-16-65	79.3	-49.3	5108
07N/05E-28E01M	22.5	10-06-64	(1)		5108
		3-16-65	65.3	-42.8	5108
07N/05E-28P01M	24.0	10-29-64	74.1	-50.1	4202
		3-15-65	69.3	-45.3	4202

TABLE C-2 (Cont.)

GROUND WATER LEVELS AT WELLS

STATE WELL NUMBER	GROUND SURFACE ELEVATION IN FEET	DATE	GROUND SURFACE TO WATER SURFACE IN FEET	WATER SURFACE ELEVATION IN FEET	AGENCY SUPPLYING DATA
SACRAMENTO COUNTY 5-21.08					
07N/0[illegible]-29D01M	17.0	10-06-64	(1)		5108
		3-16-65	47.5	-30.5	5108
07N/0[illegible]-32K01M	19.5	7-24-64	59.9	-40.4	5050
		8-25-64	60.7	-41.2	5050
		9-25-64	61.7	-42.2	5050
		10-22-64	61.4	-41.9	5050
		11-24-64	60.5	-41.0	5050
		12-23-64	60.2	-40.7	5050
		1-22-65	59.6	-40.1	5050
		2-19-65	58.9	-39.4	5050
		3-25-65	58.3	-38.8	5050
		4-22-65	56.8	-37.3	5050
		5-24-65	58.8	-39.3	5050
		6-24-65	59.8	-40.3	5050
07N/05E-34L01M	29.0	10-06-64	(1)		5108
		3-16-65	64.2	-35.2	5108
07N/05E-36A01M	38.5	10-06-64	90.9	-52.4	5108
		3-16-65	(7)		5108
07N/06E-02Q01M	47.0	10-07-64	73.6	6.4	5108
		3-17-65	(9)		5108
07N/06E-04C01M	49.0	10-07-64	(2)		5108
		10-08-64	(0)		5050
07N/06E-08H01M	58.5	10-07-64	86.6	-28.1	5108
		3-17-65	82.5	-24.0	5108
07N/06E-09J01M	69.0	10-07-64	87.6	-18.6	5108
		3-17-65	84.1	-15.1	5108
07N/06E-10M01M	82.0	10-29-64	103.1	-21.1	4202
		3-15-65	96.7	-14.7	4202
07N/06E-12A01M	115.0	10-07-64	99.9	15.1	5108
		3-17-65	85.7	29.3	5108
07N/06E-14Q01M	90.0	10-07-64	(1)		5108
		3-17-65	84.5	5.5	5108
07N/06E-15J01M	73.0	10-29-64	82.1	-9.1	4202
		3-15-65	79.4	-6.4	4202

STATE WELL NUMBER	GROUND SURFACE ELEVATION IN FEET	DATE	GROUND SURFACE TO WATER SURFACE IN FEET	WATER SURFACE ELEVATION IN FEET	AGENCY SUPPLYING DATA
SACRAMENTO COUNTY 5-21.08					
07N/06E-15N01M	6[illegible].0	10-07-64	90.1	-2[illegible].1	5108
		3-17-65	80.5	-1[illegible]	5108
07N/06E-20J01M	57.0	10-07-64	89.6	-32.6	5108
		3-17-65	80.5	-23.	5108
07N/06E-22R02M	75.5	10-07-64	82.1	-6.6	5108
		3-17-65	73.5	2.0	5108
07N/06E-25B01M	84.0	10-16-64	(1)		5001
		3-22-65	64.0	20.0	5001
07N/06E-27L01M	[illegible].0	10-07-64	95.4	-27.4	5108
		3-17-65	74.5	-6.5	5108
07N/06E-29R01M	57.0	10-29-64	88.7	-31.7	4202
		3-15-65	81.9	-24.9	4202
07N/06E-32P01M	50.5	10-07-64	90.8	-40.3	5108
		3-17-65	71.1	-20.6	5108
07N/06E-35Q01M	62.1	10-16-64	42.7	19.4	5001
		3-19-65	29.7	32.4	5001
07N/06E-35R01M	61.8	10-16-64	44.1	17.7	5001
		3-19-65	31.4	30.4	5001
07N/06E-36N01M	81.4	10-16-64	(6)		5001
		3-19-65	49.7	31.7	5001
07N/07E-02C01M	102.5	10-16-64	37.0	65.5	5001
		3-22-65	31.1	71.4	5001
07N/07E-03B01M	100.0	10-16-64	(1)		5001
		3-22-65	33.7	66.3	5001
07N/07E-04J01M	133.5	10-16-64	82.5	51.0	5001
		3-22-65	76.6	56.9	5001
07N/07E-04P01M	174.1	10-16-64	127.3	46.	5001
		3-22-65	120.5	53.6	5001
07N/07E-07N01M	100.0	7-23-64	79.5	20.5	5050
		8-24-64	79.0	21.0	5050
		9-24-64	78.3	21.7	5050

TABLE C-2 (Cont.)

GROUND WATER LEVELS AT WELLS

STATE WELL NUMBER	GROUND SURFACE ELEVATION IN FEET	DATE	GROUND SURFACE TO WATER SURFACE IN FEET	WATER SURFACE ELEVATION IN FEET	AGENCY SUPPLYING DATA
SACRAMENTO COUNTY 5-21.08					
07N/07E-07N01M CONT.	100.0	10-16-64	80.5	19.5	5001
		10-23-64	78.8	21.2	5050
		11-23-64	75.7	24.3	5050
		12-22-64	74.6	25.4	5050
		1-21-65	73.4	26.6	5050
		2-18-65	72.7	27.3	5050
		3-22-65	72.3	27.7	5001
		3-24-65	71.8	28.2	5050
		4-23-65	71.3	28.7	5050
		5-24-65	75.0	25.0	5050
		6-23-65	80.2	19.8	5050
07N/07E-10K01M	98.0	10-15-64	44.4	53.6	5001
		3-22-65	36.9	61.1	5001
07N/07E-14L01M	127.6	10-15-64	90.2	37.4	5001
		3-18-65	78.1	49.5	5001
07N/07E-14L02M	126.0	10-15-64	81.0	45.0	5001
		3-18-65	78.6	47.4	5001
07N/07E-17G02M	101.5	10-16-64	72.1	29.4	5001
		3-22-65	72.5	29.0	5001
07N/07E-17N01M	86.4	10-16-64	48.4	38.0	5001
		3-22-65	39.8	46.6	5001
07N/07E-20C01M	81.0	10-16-64	43.0	33.0	5001
		3-22-65	36.8	44.2	5001
07N/07E-20K01M	80.5	10-16-64	51.4	29.1	5001
		3-22-65	39.4	41.1	5001
07N/07E-22E01M	104.6	10-16-64	79.2	25.4	5001
		3-19-65	65.1	39.5	5001
07N/07E-24K01M	131.0	10-15-64	79.8	51.2	5001
		3-19-65	86.9	44.1	5001
07N/07E-27B01M	107.0	10-15-64	89.4	17.6	5001
		3-19-65	75.2	31.8	5001
07N/07E-27P01M	100.0	10-15-64	74.2	25.8	5001
		3-19-65	68.3	31.7	5001
SACRAMENTO COUNTY 5-21.08					
07N/07E-29B01M	85.0	10-16-64	41.5	43.5	5001
		3-19-65	48.2	36.8	5001
07N/07E-29B02M	85.0	10-16-64	(1)		5001
		3-19-65	57.0	28.0	5001
07N/07E-31F01M	85.1	10-16-64	(1)		5001
		3-19-65	58.9	26.2	5001
07N/07E-32A01M	75.0	10-16-64	DRY		5001
		3-19-65	41.5	33.5	5001
07N/07E-34D01M	97.4	10-15-64	79.1	18.3	5001
		3-19-65	70.9	26.5	5001
07N/07E-35K01M	156.0	10-15-64	124.3	31.7	5001
		3-18-65	123.6	32.4	5001
07N/08E-02L01M	198.0	10-08-64	19.4	178.6	5108
		3-18-65	12.5	185.5	5108
07N/08E-06N01M	117.5	10-16-64	40.8	76.7	5001
		3-18-65	25.0	92.5	5001
07N/08E-13A01M	260.0	10-08-64	14.7	245.3	5108
		3-18-65	12.0	248.0	5108
07N/08E-26H01M	190.0	10-08-64	16.7	173.3	5108
		3-18-65	15.7	174.3	5108
07N/08E-36B01M	185.0	10-08-64	7.5	177.5	5108
		3-18-65	3.4	181.6	5108
08N/04E-01G01M	18.3	10-10-64	24.5	-6.2	5050
		3-18-65	14.3	4.0	5050
08N/04E-11P01M	22.0	10-06-64	19.8	2.2	5108
		3-16-65	11.0	11.0	5108
08N/04E-13L01M	23.0	10-06-64	33.1	-10.1	5108
		3-16-65	29.4	-6.4	5108
08N/04E-24M01M	25.0	7-24-64	39.3	-14.3	5050
		8-25-64	39.1	-14.1	5050
		9-24-64	39.3	-14.3	5050

TABLE C-2 (Cont.)

GROUND WATER LEVELS AT WELLS

STATE WELL NUMBER	GROUND SURFACE ELEVATION IN FEET	DATE	GROUND SURFACE TO WATER SURFACE IN FEET	WATER SURFACE ELEVATION IN FEET	AGENCY SUPPLYING DATA
SACRAMENTO COUNTY 5-21.08					
08N/04E-24M01M CONT.	25.0	10-22-64	39.4	-14.4	5050
		11-24-64	38.7	-13.7	5050
		12-23-64	37.4	-12.4	5050
		1-22-65	36.3	-11.3	5050
		2-19-65	35.6	-10.6	5050
		3-25-65	35.5	-10.5	5050
		4-22-65	35.1	-10.1	5050
		5-25-65	35.1	-10.1	5050
		6-24-65	35.3	-10.3	5050
08N/04E-33N01M	7.0	10-06-64	7.8	-0.8	5108
		3-16-65	4.1	2.9	5108
08N/04E-35Q01M	15.0	10-06-64	(6)		5108
08N/04E-36L01M	5.0	3-19-65	25.8	-20.8	5050
08N/05E-02P01M	39.0	10-13-64	33.8	5.2	5108
		3-19-65	29.1	9.9	5108
08N/05E-03B01M	30.0	10-09-64	33.6	-3.6	5108
		3-19-65	30.4	-0.4	5108
08N/05E-07P01M	24.3	10-19-64	34.4	-10.1	5050
		3-11-65	31.5	-7.2	5050
08N/05E-12Q01M	44.5	10-07-64	46.9	-2.4	5108
		3-17-65	40.2	4.3	5108
08N/05E-13E01M	45.0	10-07-64	55.1	-10.1	5108
		3-16-65	49.9	-4.9	5108
08N/05E-14J01M	45.0	10-07-64	56.6	-11.6	5108
		3-16-65	52.1	-7.1	5108
08N/05E-18K01M	19.9	10-09-64	41.7	-21.8	5050
		3-11-65	33.9	-14.0	5050
08N/05E-18Q01M	24.7	10-19-64	42.9	-18.2	5050
		3-11-65	40.5	-15.8	5050
08N/05E-21H02M	39.5	10-06-64	63.3	-23.8	5108
		3-16-65	58.9	-19.4	5108

STATE WELL NUMBER	GROUND SURFACE ELEVATION IN FEET	DATE	GROUND SURFACE TO WATER SURFACE IN FEET	WATER SURFACE ELEVATION IN FEET	AGENCY SUPPLYING DATA
SACRAMENTO COUNTY 5-21.08					
08N/05E-23J01M	42.0	10-07-64	68.4	-26.4	5108
		3-16-65	63.8	-21.8	5108
08N/05E-24M02M	44.0	10-07-64	(8)		5108
		3-16-65	59.3	-15.3	5108
08N/05E-27A01M	35.0	7-23-64	70.2	-35.2	5050
		8-24-64	70.5	-35.5	5050
		9-24-64	71.7	-36.7	5050
		10-06-64	70.5	-35.5	5108
		10-22-64	70.3	-35.3	5050
		11-23-64	69.5	-34.5	5050
		12-23-64	68.9	-33.9	5050
		1-22-65	68.3	-33.3	5050
		2-18-65	67.8	-32.8	5050
		3-16-65	67.3	-32.3	5108
		3-24-65	67.3	-32.3	5050
		4-23-65	66.8	-31.8	5050
		5-24-65	66.9	-31.9	5050
		6-23-65	68.3	-33.3	5050
08N/05E-30A01M	27.3	10-19-64	58.8	-31.5	5050
		3-11-65	55.5	-28.2	5050
08N/05E-31E01M	18.0	10-06-64	45.1	-27.1	5108
		3-16-65	41.7	-23.7	5108
08N/05E-32D01M	27.4	10-19-64	(2)		5050
		3-11-65	(4)		5050
08N/05E-32R01M	21.7	10-19-64	63.6	-41.9	5050
		3-11-65	56.7	-35.0	5050
08N/05E-33J01M	26.0	10-06-64	(8)		5108
		3-16-65	64.3	-38.3	5108
08N/05E-34C01M	30.5	10-06-64	(3)		5108
		3-09-65	71.8	-41.3	5108
08N/06E-06L01M	58.0	10-09-64	51.5	6.5	5108
		3-18-65	40.8	17.2	5108
08N/06E-06E03M	65.0	10-05-64	67.0	-2.0	4400
		3-05-65	59.0	6.0	4400

TABLE C-2 (Cont.)

GROUND WATER LEVELS AT WELLS

STATE WELL NUMBER	GROUND SURFACE ELEVATION IN FEET	DATE	GROUND SURFACE TO WATER SURFACE IN FEET	WATER SURFACE ELEVATION IN FEET	AGENCY SUPPLYING DATA
SACRAMENTO COUNTY 5-21.08					
08N/06E-06F01M	60.0	10-05-64	63.0	-3.0	4400
		3-05-65	54.0	6.0	4400
08N/06E-08F01M	57.8	10-09-64	(3)		5108
		3-12-65	43.8	14.0	5108
08N/06E-09Q02M	75.7	10-09-64	62.5	13.2	5108
		3-18-65	58.3	17.4	5108
08N/06E-11C01M	90.1	10-23-64	68.0	22.1	5050
		3-18-65	61.0	29.1	5108
08N/06E-15P01M	72.1	7-23-64	59.9	12.2	5050
		8-24-64	60.0	12.1	5050
		9-24-64	59.8	12.3	5050
		10-09-64	59.2	12.9	5108
		10-23-64	58.5	13.6	5050
		11-23-64	55.5	16.6	5050
		12-22-64	54.6	17.5	5050
		1-21-65	53.8	18.3	5050
		2-18-65	53.3	18.8	5050
		3-17-65	53.0	19.1	5108
		3-24-65	52.9	19.2	5050
		4-23-65	52.7	19.4	5050
		5-24-65	55.7	16.4	5050
		6-23-65	58.4	13.7	5050
08N/06E-17H01M	71.9	10-09-64	(9)		5108
		10-10-64	(0)		5050
08N/06E-20R01M	57.4	10-07-64	64.6	-7.2	5108
		3-17-65	(9)		5108
08N/06E-21N01M	63.0	10-29-64	70.9	-7.9	4202
		3-15-65	63.2	-0.2	4202
08N/06E-21N02M	65.0	10-07-64	71.0	-6.0	5108
		3-17-65	61.8	3.2	5108
08N/06E-26K01M	123.0	10-08-64	115.8	7.2	5108
		3-17-65	101.5	21.5	5108
08N/06E-27H02M	93.7	10-08-64	88.0	5.7	5108
		3-17-65	74.9	18.8	5108
SACRAMENTO COUNTY 5-21.08					
08N/06E-27N01M	79.0	10-07-64	98.8	-19.8	5108
		3-17-65	75.4	3.6	5108
08N/06E-29L01M	54.4	10-07-64	(1)		5108
		10-08-64	(0)		5050
08N/06E-30C01M	50.0	3-09-65	68.4	-18.4	5050
08N/06E-31F01M	51.0	3-09-65	77.5	-26.5	5050
08N/06E-33N01M	64.7	10-07-64	(1)		5108
		3-17-65	81.1	-16.4	5108
08N/06E-34R01M	106.4	10-07-64	(1)		5108
		3-17-65	96.0	10.4	5108
08N/07E-02N01M	257.6	10-08-64	143.0	114.6	5108
		3-18-65	137.0	120.6	5108
08N/07E-09N01M	189.6	10-09-64	113.3	76.3	5108
		3-18-65	(3)		5108
08N/07E-14C01M	254.2	10-08-64	145.1	109.1	5108
		3-18-65	140.0	114.2	5108
08N/07E-18E01M	125.5	10-09-64	90.5	35.0	5108
		3-18-65	81.9	43.6	5108
08N/07E-31J01M	115.4	10-08-64	72.4	43.0	5108
		3-17-65	65.3	50.1	5108
08N/07E-31M01M	126.4	10-08-64	(1)		5108
		3-17-65	(1)		5108
08N/07E-33E01M	145.3	10-08-64	95.4	49.9	5108
		3-18-65	87.1	58.2	5108
09N/03E-02B01M	23.0	10-15-64	16.9	6.1	5108
		3-23-65	12.3	10.7	5108
09N/04E-01R01M	19.5	10-14-64	22.4	-2.9	5108
		3-23-65	(9)		5108
09N/04E-08L01M	24.0	10-15-64	18.9	5.1	5108
		3-23-65	15.5	8.5	5108

TABLE C-2 (Cont.)

GROUND WATER LEVELS AT WELLS

STATE WELL NUMBER	GROUND SURFACE ELEVATION IN FEET	DATE	GROUND SURFACE TO WATER SURFACE IN FEET	WATER SURFACE ELEVATION IN FEET	AGENCY SUPPLYING DATA
SACRAMENTO COUNTY 5-21.08					
09N/04E-09B01M	20.0	10-15-64	0.8	19.2	5108
		3-23-65	0.9	19.1	5108
09N/04E-11E01M	21.0	10-14-64	25.7	-4.7	5108
		3-23-65	18.2	2.8	5108
09N/04E-22E01M	12.0	7-24-64	11.8	0.2	5050
		8-25-64	12.4	-0.4	5050
		9-24-64	9.7	2.3	5050
		10-23-64	12.5	-0.5	5050
		11-24-64	9.8	2.2	5050
		12-24-64	8.0	4.0	5050
		1-22-65	5.1	6.9	5050
		2-19-65	4.8	7.2	5050
		3-25-65	4.3	7.7	5050
		4-23-65	4.7	7.3	5050
		5-25-65	5.0	7.0	5050
		6-24-65	5.4	6.6	5050
09N/04E-23R01M	15.0	10-14-64	20.9	-5.9	5108
		3-23-65	9.0	6.0	5108
09N/04E-27F01M	24.0	10-14-64	(1)		5108
		3-22-65	17.9	6.1	5108
09N/04E-36D01M	21.6	10-05-64	20.1	1.5	5108
		3-22-65	12.2	9.4	5108
09N/05E-01H01M	87.5	10-14-64	(8)		5108
		3-12-65	(8)		5108
09N/05E-07D01M	20.0	10-14-64	25.0	-5.0	5108
		3-23-65	15.6	4.4	5108
09N/05E-08A01M	33.0	10-16-64	37.3	-4.3	5108
		3-23-65	(8)		5108
09N/05E-10G01M	57.0	10-14-64	62.5	-5.5	5108
		3-22-65	61.0	-4.0	5108
09N/05E-13G03M	80.0	10-05-64	91.0	-11.0	4400
		3-05-65	82.0	-2.0	4400
09N/05E-13J01M	80.0	10-05-64	84.0	-4.0	4400
		3-05-65	75.0	5.0	4400

STATE WELL NUMBER	GROUND SURFACE ELEVATION IN FEET	DATE	GROUND SURFACE TO WATER SURFACE IN FEET	WATER SURFACE ELEVATION IN FEET	AGENCY SUPPLYING DATA
SACRAMENTO COUNTY 5-21.08					
09N/05E-13L02M	72.0	10-05-64	73.0	-1.0	4400
		3-05-65	68.0	4.0	4400
09N/05E-14H03M	64.0	10-19-64	(8)		5050
		3-11-65	66.3	-2.3	5050
09N/05E-14K02M	66.0	10-05-64	77.0	-11.0	4400
		3-05-65	69.0	-3.0	4400
09N/05E-16N01M	30.0	10-14-64	(7)		5108
		3-12-65	(6)		5108
09N/05E-18J02M	31.0	10-14-64	(3)		5108
		3-22-65	27.7	3.3	5108
09N/05E-19R01M	22.0	10-14-64	(3)		5108
		3-12-65	20.3	1.7	5108
09N/05E-21M01M	34.0	7-24-64	42.6	-8.6	5050
		8-25-64	43.7	-9.7	5050
		9-24-64	44.3	-10.3	5050
		10-23-64	44.5	-10.5	5050
		11-24-64	43.5	-9.5	5050
		12-24-64	43.0	-9.0	5050
		1-22-65	42.2	-8.2	5050
		2-19-65	41.4	-7.4	5050
		3-25-65	41.3	-7.3	5050
		4-23-65	39.7	-5.7	5050
		5-25-65	40.8	-6.8	5050
		6-24-65	41.6	-7.6	5050
09N/05E-22A01M	52.0	10-05-64	60.0	-8.0	4400
		3-05-65	55.0	-3.0	4400
09N/05E-22G02M	51.0	10-19-64	65.8	-14.8	5050
		3-11-65	60.3	-9.3	5050
09N/05E-22L01M	51.0	10-05-64	66.0	-15.0	4400
		3-05-65	61.0	-10.0	4400
09N/05E-23A01M	65.0	10-05-64	77.0	-12.0	4400
		3-05-65	70.0	-5.0	4400
09N/05E-23F01M	59.0	10-05-64	72.0	-13.0	4400
		3-05-65	63.0	-4.0	4400

TABLE C-2 (Cont.)

GROUND WATER LEVELS AT WELLS

STATE WELL NUMBER	GROUND SURFACE ELEVATION IN FEET	DATE	GROUND SURFACE TO WATER SURFACE IN FEET	WATER SURFACE ELEVATION IN FEET	AGENCY SUPPLYING DATA
SACRAMENTO COUNTY 5-21.08					
09N/05E-23H01M	63.0	10-05-64	74.0	-11.0	4400
		3-05-65	65.0	-2.0	4400
09N/05E-23L01M	60.0	10-05-64	73.0	-13.0	4400
		3-05-65	65.0	-5.0	4400
09N/05E-23L02M	57.0	10-05-64	77.0	-20.0	4400
		3-05-65	61.0	-4.0	4400
09N/05E-24A03M	72.0	10-05-64	86.0	-14.0	4400
		3-05-65	74.0	-2.0	4400
09N/05E-25C01M	68.0	10-05-64	86.0	-18.0	4400
		3-05-65	76.0	-8.0	4400
09N/05E-25E02M	45.0	10-05-64	59.0	-14.0	4400
		3-05-65	52.0	-7.0	4400
09N/05E-25Q01M	63.3	7-31-64	66.1	-2.8	5050
		8-24-64	67.6	-4.3	5050
		9-30-64	66.8	-3.5	5050
		10-13-64	66.7	-3.4	5108
		10-22-64	66.6	-3.3	5050
		11-24-64	65.4	-2.1	5050
		12-23-64	64.2	-0.9	5050
		1-22-65	63.3	0.0	5050
		2-19-65	62.6	0.7	5050
		3-19-65	61.8	1.5	5108
		3-25-65	61.9	1.4	5050
		4-23-65	60.9	2.4	5050
		5-24-65	63.1	0.2	5050
		6-24-65	64.8	-1.5	5050
09N/05E-26D01M	52.0	10-05-64	74.0	-22.0	4400
		3-05-65	62.0	-10.0	4400
09N/05E-26E01M	42.0	10-05-64	57.0	-15.0	4400
		3-05-65	52.0	-10.0	4400
09N/05E-26Q01M	40.0	10-05-64	52.0	-12.0	4400
		3-05-65	45.0	-5.0	4400
09N/05E-27Q01M	44.0	11-27-64	50.3	-6.3	5050
		3-19-65	47.3	-3.3	5050
SACRAMENTO COUNTY 5-21.08					
09N/05E-28B01M	40.0	10-13-64	51.4	-11.4	5108
		3-19-65	47.3	-7.3	5108
09N/05E-28H01M	39.0	10-19-64	47.6	-8.6	5050
		3-11-65	42.6	-3.6	5050
09N/05E-28N01M	40.0	10-19-64	40.5	-0.5	5050
		3-11-65	36.1	3.9	5050
09N/05E-29L01M	30.0	10-13-64	(9)		5108
		3-12-65	30.0	0.0	5108
09N/05E-35Q01M	49.0	10-05-64	55.0	-6.0	4400
		3-05-65	49.0	0.0	4400
09N/06E-02P01M	160.0	10-13-64	124.8	35.2	5108
		3-22-65	118.4	41.6	5108
09N/06E-05M01M	112.0	10-14-64	(8)		5108
		3-12-65	93.7	18.3	5108
09N/06E-07N01M	69.0	10-05-64	78.0	-9.0	4400
		3-05-65	67.0	2.0	4400
09N/06E-08R01M	106.0	7-24-64	85.9	20.1	5050
		8-25-64	86.8	19.2	5050
		9-24-64	86.7	19.3	5050
		10-23-64	86.2	19.8	5050
		11-24-64	84.9	21.1	5050
		12-24-64	84.1	21.9	5050
		1-22-65	83.5	22.5	5050
		2-19-65	83.3	22.7	5050
		3-25-65	82.8	23.2	5050
		4-23-65	82.3	23.7	5050
		5-25-65	84.1	21.9	5050
		6-24-65	85.5	20.5	5050
09N/06E-09P01M	135.5	10-13-64	(1)		5108
		3-22-65	107.0	28.5	5108
09N/06E-12Q01M	205.5	10-13-64	28.1	177.4	5108
		3-22-65	25.2	180.3	5108
09N/06E-17G01M	120.0	10-13-64	(1)		5108
		3-19-65	101.4	18.6	5108

TABLE C-2 (Cont.)

GROUND WATER LEVELS AT WELLS

STATE WELL NUMBER	GROUND SURFACE ELEVATION IN FEET	DATE	GROUND SURFACE TO WATER SURFACE IN FEET	WATER SURFACE ELEVATION IN FEET	AGENCY SUPPLYING DATA
SACRAMENTO COUNTY 5-21.08					
09N/06E-19E01M	78.0	10-05-64	(9)		4400
		3-05-65	83.0	-5.0	4400
09N/06E-19K01M	86.0	10-05-64	91.0	-5.0	4400
		3-05-65	82.0	4.0	4400
09N/06E-19R01M	81.0	10-05-64	83.0	-2.0	4400
		3-05-65	71.0	10.0	4400
09N/06E-20D01M	78.0	10-05-64	78.0	0.0	4400
		3-05-65	69.0	9.0	4400
09N/06E-20N01M	96.6	10-13-64	86.5	10.1	5108
		3-19-65	79.9	16.7	5108
09N/06E-20N02M	92.0	10-05-64	83.0	9.0	4400
		3-05-65	74.0	18.0	4400
09N/06E-24K02M	113.0	10-09-64	53.2	59.8	5108
		3-19-65	47.8	65.2	5108
09N/06E-26C01M	96.3	10-09-64	47.8	48.5	5108
		3-19-65	44.1	52.2	5108
09N/06E-27D01M	71.0	10-13-64	35.4	35.6	5108
		3-19-65	30.6	40.4	5108
09N/06E-28K01M	113.1	10-13-64	75.5	37.6	5108
		3-19-65	73.1	40.0	5108
09N/06E-30C01M	75.0	10-05-64	79.0	-4.0	4400
		3-05-65	71.0	4.0	4400
09N/06E-30N01M	66.0	10-05-64	74.0	-8.0	4400
		3-05-65	67.0	-1.0	4400
09N/06E-30Q01M	82.0	10-05-64	93.0	-11.0	4400
		3-05-65	83.0	-1.0	4400
09N/06E-31J01M	71.2	10-05-64	72.5	-1.3	4400
		3-05-65	62.5	8.7	4400
09N/06E-32D02M	90.0	10-05-64	93.0	-3.0	4400
		3-05-65	89.0	1.0	4400
SACRAMENTO COUNTY 5-21.08					
09N/06E-32L01M	52.6	10-13-64	43.9	8.7	5108
		3-19-65	36.1	16.5	5108
09N/06E-33E01M	60.0	10-05-64	49.0	11.0	4400
		3-05-65	41.0	19.0	4400
09N/06E-33R01M	73.2	10-09-64	43.4	29.8	5108
		3-19-65	38.9	34.3	5108
09N/06E-34R01M	96.3	10-09-64	62.1	34.2	5108
		3-19-65	59.5	36.8	5108
09N/06E-36J01M	115.4	10-09-64	(9)		5108
		3-12-65	59.8	55.6	5108
09N/07E-07F01M	204.2	10-13-64	148.4	55.8	5108
		3-22-65	145.1	59.1	5108
09N/07E-09A01M	192.0	10-13-64	74.4	117.6	5108
		3-22-65	72.5	119.5	5108
09N/07E-12L01M	290.0	10-09-64	48.2	241.8	5108
		3-22-65	47.0	243.0	5108
09N/07E-16Q01M	144.5	10-09-64	(1)		5108
		3-19-65	(1)		5108
09N/07E-27Q01M	224.1	10-09-64	43.8	180.3	5108
		3-19-65	34.7	189.4	5108
09N/07E-31G01M	133.3	10-09-64	(8)		5108
		3-12-65	67.2	66.1	5108
10N/03E-35A01M	18.5	10-15-64	8.5	10.0	5108
		3-23-65	7.7	10.8	5108
10N/04E-13P01M	25.0	10-15-64	(2)		5108
		3-23-65	19.2	5.8	5108
10N/04E-15F01M	14.0	10-15-64	4.3	9.7	5108
		3-23-65	3.9	10.1	5108
10N/04E-16P01M	20.0	10-15-64	(6)		5108

TABLE C-2 (Cont.)

GROUND WATER LEVELS AT WELLS

STATE WELL NUMBER	GROUND SURFACE ELEVATION IN FEET	DATE	GROUND SURFACE TO WATER SURFACE IN FEET	WATER SURFACE ELEVATION IN FEET	AGENCY SUPPLYING DATA
SACRAMENTO COUNTY 5-21.08					
10N/04E-19P01M	21.0	10-15-64	5.9	15.1	5108
		3-23-65	5.6	15.4	5108
10N/04E-21B02M	16.0	3-10-65	5.0	11.0	5050
10N/04E-23A01M	15.0	10-15-64	(9)		5108
		3-12-65	7.4	7.6	5108
10N/04E-24B01M	22.0	10-15-64	(1)		5108
		3-23-65	17.6	4.4	5108
10N/04E-31A01M	15.0	10-15-64	4.1	10.9	5108
		3-23-65	3.8	11.2	5108
10N/04E-32N01M	13.0	10-15-64	4.7	8.3	5108
		3-23-65	(9)		5108
10N/04E-34A01M	25.0	7-24-64	8.7	16.3	5050
		8-25-64	7.9	17.1	5050
		9-24-64	7.9	17.1	5050
		10-15-64	10.6	14.4	5108
		10-23-64	11.4	13.6	5050
		11-24-64	12.2	12.8	5050
		12-24-64	12.7	12.3	5050
		1-22-65	9.3	15.7	5050
		2-19-65	10.3	14.7	5050
		3-23-65	12.2	12.8	5108
		3-25-65	12.2	12.8	5050
		4-23-65	11.5	13.5	5050
		5-25-65	8.9	16.1	5050
		6-24-65	8.9	16.1	5050
10N/04E-36C01M	14.0	10-15-64	10.3	3.7	5108
		3-23-65	7.8	6.2	5108
10N/05E-07M03M	34.8	10-15-64	(7)		5108
		3-09-65	46.3	-11.5	5108
10N/05E-14Q01M	86.0	10-16-64	(8)		5108
		3-23-65	79.6	6.4	5108
10N/05E-15P01M	67.5	7-24-64	62.9	4.6	5050
		8-25-64	63.9	3.6	5050
		9-24-64	64.3	3.2	5050
		10-15-64	64.8	2.7	5108
SACRAMENTO COUNTY 5-21.08					
10N/05E-15P01M CONT.	67.5	10-23-64	64.5	3.0	5050
		11-24-64	63.7	3.8	5050
		12-24-64	63.0	4.5	5050
		1-22-65	62.5	5.0	5050
		2-19-65	62.0	5.5	5050
		3-23-65	61.6	5.9	5108
		3-25-65	61.6	5.9	5050
		4-23-65	61.2	6.3	5050
		5-25-65	61.9	5.6	5050
		6-24-65	62.9	4.6	5050
10N/05E-17N02M	51.0	10-15-64	54.0	-3.0	5108
		3-23-65	50.2	0.8	5108
10N/05E-25H01M	100.0	10-05-64	100.0	0.0	4400
		3-05-65	87.0	13.0	4400
10N/05E-26B01M	81.0	10-16-64	70.7	10.3	5108
		3-23-65	68.0	13.0	5108
10N/05E-30L01M	36.0	10-16-64	36.3	-0.3	5108
		3-23-65	32.7	3.3	5108
10N/05E-32Q01M	39.0	10-16-64	(0) 48.3	-9.3	5108
		10-17-64	(0)		5050
10N/05E-34M01M	47.0	10-16-64	47.1	-0.1	5108
		3-23-65	45.4	1.6	5108
10N/05E-36B01M	90.0	10-05-64	91.0	-1.0	4400
		3-05-65	83.0	7.0	4400
10N/05E-36J01M	105.0	10-05-64	103.0	2.0	4400
		3-05-65	96.0	9.0	4400
10N/05E-36K01M	92.0	10-05-64	97.0	-5.0	4400
		3-05-65	90.0	2.0	4400
10N/05E-36Q02M	86.0	10-05-64	88.0	-2.0	4400
		3-05-65	81.0	5.0	4400
10N/06E-19K01M	150.5	10-16-64	143.3	7.2	5108
		3-23-65	137.5	13.0	5108

TABLE C-2 (Cont.)

GROUND WATER LEVELS AT WELLS

STATE WELL NUMBER	GROUND SURFACE ELEVATION IN FEET	DATE	GROUND SURFACE TO WATER SURFACE IN FEET	WATER SURFACE ELEVATION IN FEET	AGENCY SUPPLYING DATA
SACRAMENTO COUNTY 5-21.08					
10N/06E-21F02M	158.5	10-16-64	136.7	21.8	5108
		3-23-65	129.3	29.2	5108
10N/06E-22C01M	170.0	10-16-64	(8)		5108
		3-23-65	133.9	36.1	5108
10N/06E-22N01M	140.0	10-19-64	85.8	54.2	5050
		3-11-65	84.7	55.3	5050
10N/06E-24J01M	185.0	10-14-64	147.2	37.8	5108
		3-22-65	(9)		5108
10N/06E-25N01M	155.0	10-14-64	112.0	43.0	5108
		3-22-65	108.4	46.6	5108
10N/06E-27L02M	130.0	10-14-64	(2)		5108
		3-22-65	(9)		5108
10N/06E-30L01M	115.0	10-05-64	97.0	18.0	4400
		3-05-65	89.0	26.0	4400
10N/06E-31L01M	111.0	10-05-64	109.0	2.0	4400
		3-05-65	99.0	12.0	4400
10N/06E-33K01M	120.0	10-14-64	102.0	18.0	5108
		3-22-65	94.4	25.6	5108
10N/07E-20D01M	210.0	10-14-64	(3)		5108
		3-22-65	115.1	94.9	5108
10N/07E-20E01M	211.0	10-14-64	34.0	177.0	5108
		3-22-65	(9)		5108
10N/07E-21H01M	230.0	10-14-64	4.9	225.1	5108
		3-22-65	4.5	225.5	5108
10N/07E-28C01M	210.2	10-14-64	101.9	108.3	5108
		3-22-65	101.9	108.3	5108
10N/07E-29G01M	216.0	10-14-64	112.6	103.4	5108
		3-22-65	108.0	108.0	5108
10N/07E-32N01M	215.0	10-13-64	(7)		5108
		3-12-65	151.4	63.6	5108

STATE WELL NUMBER	GROUND SURFACE ELEVATION IN FEET	DATE	GROUND SURFACE TO WATER SURFACE IN FEET	WATER SURFACE ELEVATION IN FEET	AGENCY SUPPLYING DATA
YOLO COUNTY 5-21.09					
06N/03E-12R01M	2.5	7-20-64	2.6	-0.1	5050
		10-16-64	5.8	-3.3	5104
		3-18-65	3.8	-1.3	5104
06N/03E-15B01M	4.0	7-20-64	4.9	-0.9	5050
		10-16-64	3.5	0.5	5104
		3-18-65	3.0	1.0	5104
06N/03E-23P01M	4.9	7-20-64	4.4	0.5	5050
		10-16-64	5.5	-0.6	5104
		3-18-65	3.1	1.8	5104
07N/03E-04Q01M	19.0	7-20-64	37.6	-18.6	5050
		10-16-64	33.2	-14.2	5104
		3-18-65	13.9	5.1	5104
07N/03E-30Q01M	17.0	10-02-64	15.7	1.3	5001
		3-08-65	13.7	3.3	5001
08N/01E-01J02M	65.0	10-05-64	66.1	-1.1	5001
		10-10-64	66.6	-1.6	5104
		3-16-65	40.8	24.2	5104
08N/01E-02B01M	77.0	9-28-64	57.1	19.9	5001
		3-01-65	31.9	45.1	5001
08N/01E-04A01M	97.0	9-28-64	37.9	59.1	5001
		3-01-65	34.6	62.4	5001
08N/01E-04Q02M	95.0	10-05-64	39.1	55.9	5001
		10-10-64	(8)		5104
		3-16-65	29.8	65.2	5104
08N/01E-05C01M	101.0	10-05-64	25.9	75.1	5001
		3-01-65	22.8	78.2	5001
08N/01E-06L02M	108.0	10-05-64	(9)		5001
		10-10-64	28.0	80.0	5104
		3-16-65	23.4	84.6	5104
08N/01E-07B02M	107.0	9-28-64	34.1	72.9	5001
		10-10-64	34.0	73.0	5104
		3-01-65	26.8	80.2	5001
		3-16-65	27.1	79.9	5104

TABLE C-2 (Cont.)

GROUND WATER LEVELS AT WELLS

STATE WELL NUMBER	GROUND SURFACE ELEVATION IN FEET	DATE	GROUND SURFACE TO WATER SURFACE IN FEET	WATER SURFACE ELEVATION IN FEET	AGENCY SUPPLYING DATA
YOLO COUNTY 5-21.09					
08N/01E-08M03M	100.0	10-05-64	35.1	64.9	5001
		10-10-64	34.8	65.2	5104
		3-16-65	27.2	72.8	5104
08N/01E-09E01M	97.0	10-05-64	48.5	48.5	5001
		10-10-64	44.7	52.3	5104
		3-16-65	31.3	65.7	5104
08N/01E-09R01M	90.5	7-29-64	64.1	26.4	5050
		8-28-64	64.2	26.3	5050
		9-29-64	48.2	42.3	5050
		10-28-64	44.0	46.5	5050
		11-27-64	40.6	49.9	5050
		12-28-64	38.8	51.7	5050
		1-26-65	36.0	54.5	5050
		2-23-65	35.0	55.5	5050
		3-29-65	39.6	50.9	5050
		4-27-65	34.5	56.0	5050
		5-27-65	61.5	29.0	5050
		6-28-65	55.7	34.8	5050
08N/01E-10R01M	91.3	10-10-64	54.3	37.0	5104
		3-16-65	34.4	56.9	5104
08N/01E-11F01M	78.0	10-05-64	(1)		5001
		10-10-64	(1)		5104
		3-16-65	35.1	42.9	5104
08N/01E-12D01M	70.0	10-05-64	(1)		5001
		10-10-64	54.2	15.8	5104
		3-16-65	32.7	37.3	5104
08N/01E-12R03M	64.0	9-28-64	68.2	-4.2	5001
		3-01-65	48.5	15.5	5001
08N/01E-14P01M	79.0	10-07-64	48.0	31.0	5001
		10-10-64	47.4	31.6	5104
		3-16-65	38.3	40.7	5104
08N/01E-15B01M	85.0	7-13-64	30.7	54.3	5000
		8-17-64	31.7	53.3	5000
		9-14-64	32.0	53.0	5000
		10-10-64	34.5	50.5	5104
		10-12-64	32.5	52.5	5000
		11-16-64	32.6	52.4	5000

STATE WELL NUMBER	GROUND SURFACE ELEVATION IN FEET	DATE	GROUND SURFACE TO WATER SURFACE IN FEET	WATER SURFACE ELEVATION IN FEET	AGENCY SUPPLYING DATA
YOLO COUNTY 5-21.09					
08N/01E-15B01M CONT.	85.0	12-14-64	32.4	52.6	5000
		1-18-65	30.9	54.1	5000
		2-15-65	24.8	60.2	5000
		3-15-65	29.8	55.2	5000
		3-16-65	31.3	53.7	5104
		4-13-65	29.4	55.6	5000
		5-17-65	29.4	55.6	5000
		6-14-65	30.0	55.0	5000
08N/01E-15P01M	84.0	10-07-64	42.8	41.2	5001
		3-09-65	35.7	48.3	5001
08N/01E-16B01M	93.5	9-29-64	60.5	33.0	5001
		3-02-65	33.5	60.0	5001
08N/01E-16D01M	94.0	10-05-64	57.2	36.8	5001
		10-10-64	51.2	42.8	5104
		3-16-65	(9)		5104
08N/01E-17D01M	102.0	10-05-64	38.5	63.5	5001
		10-10-64	38.9	63.1	5104
		3-16-65	27.9	74.1	5104
08N/01E-17F01M	101.1	9-29-64	39.3	61.8	5001
		3-02-65	32.7	68.4	5001
08N/01E-18J02M	104.0	10-05-64	(1)		5001
		10-10-64	(1)		5104
		3-16-65	(1)		5104
08N/02E-01K01M	34.0	9-28-64	69.7	-35.7	5001
		3-01-65	29.3	4.7	5001
08N/02E-02M01M	41.0	9-28-64	75.2	-34.2	5001
		3-01-65	36.3	4.7	5001
08N/02E-04E01M	52.0	9-28-64	68.2	-16.2	5001
		3-01-65	41.2	10.8	5001
08N/02E-08R03M	55.0	9-28-64	69.2	-14.2	5001
		3-01-65	44.0	11.0	5001
08N/02E-09A01M	43.0	10-02-64	68.3	-25.3	5001
		10-10-64	64.2	-21.2	5104
		3-17-65	39.1	3.9	5104

TABLE C-2 (Cont.)

GROUND WATER LEVELS AT WELLS

STATE WELL NUMBER	GROUND SURFACE ELEVATION IN FEET	DATE	GROUND SURFACE TO WATER SURFACE IN FEET	WATER SURFACE ELEVATION IN FEET	AGENCY SUPPLYING DATA
YOLO COUNTY 5-21.09					
08N/02E-13B05M	37.0	10-01-64	60.5	-23.5	5001
		3-08-65	34.3	2.7	5001
08N/02E-13B06M	36.5	10-01-64	53.8	-17.3	5001
		3-08-65	30.3	6.2	5001
08N/02E-15M02M	52.7	9-29-64	78.8	-26.1	5001
		3-08-65	52.8	-0.1	5001
08N/02E-16M01M	58.0	9-29-64	69.2	-11.2	5001
		3-02-65	49.0	9.0	5001
08N/02E-16N01M	60.0	10-01-64	88.7	-28.7	5001
		10-10-64	82.6	-22.6	5104
		3-16-65	62.3	-2.3	5104
08N/02E-17M01M	59.0	9-29-64	67.0	-8.0	5001
		3-02-65	46.7	12.3	5001
08N/02E-19B01M	65.0	9-29-64	73.8	-8.8	5001
		3-02-65	48.1	16.9	5001
08N/03E-03Q01M	14.0	10-10-64	16.7	-2.7	5104
		3-18-65	6.1	7.9	5104
08N/03E-05Q01M	20.0	7-20-64	(1)		5050
		10-10-64	(7)		5104
		3-18-65	(7)		5104
08N/03E-07B01M	25.0	7-20-64	69.7	-44.7	5050
		10-10-64	48.8	-23.8	5104
		3-18-65	25.1	-0.1	5104
08N/03E-07M01M	32.4	7-29-64	78.3	-45.9	5050
		8-28-64	68.2	-35.8	5050
		9-30-64	54.4	-22.0	5050
		10-29-64	41.1	-8.7	5050
		11-27-64	34.4	-2.0	5050
		12-30-64	31.4	1.0	5050
		1-26-65	26.4	6.0	5050
		2-23-65	25.5	6.9	5050
		3-29-65	32.2	0.2	5050
		4-29-65	26.2	6.2	5050
		5-27-65	63.4	-31.0	5050
		6-28-65	65.2	-32.8	5050

STATE WELL NUMBER	GROUND SURFACE ELEVATION IN FEET	DATE	GROUND SURFACE TO WATER SURFACE IN FEET	WATER SURFACE ELEVATION IN FEET	AGENCY SUPPLYING DATA
YOLO COUNTY 5-21.09					
08N/03E-19D01M	37.0	10-01-64	55.8	-18.8	5001
		10-16-64	50.0	-13.0	5104
		3-04-65	30.7	6.3	5001
		3-18-65	34.0	3.0	5104
08N/03E-28H01M	20.0	7-22-64	14.2	5.8	5050
		10-16-64	21.8	-1.8	5104
		3-18-65	7.5	12.5	5104
08N/03E-31N01M	32.0	9-30-64	67.1	-35.1	5001
		10-16-64	66.2	-34.2	5104
		3-04-65	42.2	-10.2	5001
		3-18-65	47.1	-15.1	5104
08N/01W-02K01M	130.0	10-05-64	(1)		5001
		10-10-64	44.2	85.8	5104
		3-16-65	36.4	93.6	5104
08N/01W-03D03M	163.0	9-28-64	70.7	92.3	5001
		3-01-65	58.5	104.5	5001
08N/01W-09C01M	163.0	10-05-64	60.4	102.6	5001
		10-10-64	59.7	103.3	5104
		3-16-65	56.8	106.2	5104
08N/01W-10A02M	135.0	9-28-64	63.2	71.8	5001
		3-01-65	45.0	90.0	5001
08N/01W-10E01M	139.0	9-28-64	63.3	75.7	5001
		3-01-65	49.5	89.5	5001
08N/01W-11K02M	125.0	10-05-64	51.8	73.2	5001
		10-10-64	48.6	76.4	5104
		3-16-65	39.4	85.6	5104
08N/01W-13F01M	114.0	9-29-64	45.4	68.6	5001
		3-02-65	34.7	79.3	5001
08N/01W-13G03M	113.0	10-06-64	45.0	68.0	5001
		10-10-64	46.9	66.1	5104
		3-16-65	34.5	78.5	5104
08N/01W-14Q01M	120.0	10-06-64	44.8	75.2	5001
		10-10-64	45.6	74.4	5104
		3-16-65	38.5	81.5	5104

TABLE C-2 (Cont.)

GROUND WATER LEVELS AT WELLS

STATE WELL NUMBER	GROUND SURFACE ELEVATION IN FEET	DATE	GROUND SURFACE TO WATER SURFACE IN FEET	WATER SURFACE ELEVATION IN FEET	AGENCY SUPPLYING DATA
YOLO COUNTY 5-21.09					
08N/01W-16R02M	128.0	9-28-64	63.2	64.8	5001
		10-10-64	60.2	67.8	5104
		3-01-65	46.4	81.6	5001
		3-16-65	46.2	81.8	5104
08N/01W-20R02M	149.0	9-29-64	77.5	71.5	5001
		3-01-65	56.5	92.5	5001
08N/01W-20R05M	147.0	10-06-64	70.3	76.7	5001
		10-10-64	69.9	77.1	5104
		3-16-65	55.5	91.5	5104
08N/01W-21N01M	145.0	9-29-64	70.9	74.1	5001
		3-01-65	56.2	88.8	5001
08N/01W-22G02M	126.5	9-29-64	50.3	76.2	5001
		3-02-65	40.6	85.9	5001
08N/01W-22L01M	128.0	9-29-64	61.2	66.8	5001
		3-02-65	45.8	82.2	5001
08N/01W-28B02M	139.0	9-29-64	61.6	77.4	5001
		3-01-65	48.1	90.9	5001
08N/01W-28N01M	142.0	10-06-64	52.1	89.9	5001
		3-10-65	48.6	93.4	5001
08N/01W-29M01M	155.0	11-05-64	64.4	90.6	5001
		3-01-65	52.2	102.8	5001
08N/01W-31H01M	153.0	9-29-64	34.5	118.5	5001
		3-01-65	33.5	119.5	5001
08N/01W-31J03M	144.7	9-29-64	24.9	119.8	5001
		3-04-65	24.2	120.5	5001
08N/01W-31K01M	157.0	9-29-64	39.3	117.7	5001
		3-01-65	34.7	122.3	5001
08N/01W-32C01M	147.0	10-06-64	(1)		5001
09N/01E-01L01M	74.0	7-21-64	(1)		5050
		10-12-64	58.6	15.4	5104
		3-18-65	46.9	27.1	5104
YOLO COUNTY 5-21.09					
09N/01E-01R01M	71.0	7-21-64	73.5	-2.5	5050
		10-17-64	66.2	4.8	5104
		3-18-65	48.1	22.9	5104
09N/01E-02A01M	84.0	7-21-64	(1)		5050
		10-12-64	72.6	11.4	5104
		3-18-65	54.6	29.4	5104
09N/01E-02N01M	87.0	7-21-64	54.8	32.2	5050
		10-12-64	63.9	23.1	5104
		3-18-65	54.4	32.6	5104
09N/01E-03A02M	91.0	7-21-64	52.6	38.4	5050
		10-12-64	65.9	25.1	5104
		3-18-65	57.5	33.5	5104
09N/01E-03C03M	96.0	7-21-64	(1)		5050
		10-12-64	70.6	25.4	5104
		3-18-65	53.8	42.2	5104
09N/01E-05E01M	116.0	7-21-64	12.0	104.0	5050
		10-12-64	(3)		5104
		3-20-65	(3)		5104
09N/01E-06D01M	125.0	7-21-64	(1)		5050
		10-12-64	(1)		5104
		3-20-65	11.3	113.7	5104
09N/01E-07D01M	121.0	7-21-64	(1)		5050
		10-12-64	35.1	85.9	5104
		3-21-65	14.8	106.2	5104
09N/01E-08D01M	116.0	7-21-64	3.7	112.3	5050
		10-14-64	9.8	106.2	5104
		3-21-65	4.9	111.1	5104
09N/01E-12A01M	70.0	7-21-64	76.1	-6.1	5050
		10-17-64	(1)		5104
		3-18-65	45.0	25.0	5104
09N/01E-12M01M	81.0	10-12-64	49.4	31.6	5104
		3-18-65	45.1	35.9	5104
09N/01E-12Q01M	71.0	10-12-64	51.2	19.8	5104
		3-18-65	45.5	25.5	5104

TABLE C-2 (Cont.)

GROUND WATER LEVELS AT WELLS

STATE WELL NUMBER	GROUND SURFACE ELEVATION IN FEET	DATE	GROUND SURFACE TO WATER SURFACE IN FEET	WATER SURFACE ELEVATION IN FEET	AGENCY SUPPLYING DATA
YOLO COUNTY 5-21.09					
09N/01E-13C01M	75.0	7-31-64	49.8	25.2	5050
		10-12-64	46.7	28.3	5104
		3-18-65	40.5	34.5	5104
09N/01E-17D01M	109.0	7-31-64	25.1	83.9	5050
		10-12-64	23.6	85.4	5104
		3-21-65	16.4	92.6	5104
09N/01E-20E01M	112.0	8-04-64	20.6	91.4	5050
		10-11-64	22.9	89.1	5104
		3-21-65	20.2	91.8	5104
09N/01E-22A02M	78.0	8-04-64	19.0	59.0	5050
		10-11-64	20.4	57.6	5104
		3-16-65	23.8	54.2	5104
09N/01E-22B01M	86.0	10-11-64	21.4	64.6	5104
		3-16-65	21.9	64.1	5104
09N/01E-24D01M	67.0	8-04-64	(1)		5050
		10-11-64	33.6	33.4	5104
		3-16-65	30.1	36.9	5104
09N/01E-26N01M	77.0	8-04-64	25.6	51.4	5050
		10-11-64	22.3	54.7	5104
		3-16-65	19.7	57.3	5104
09N/01E-27Q01M	87.0	8-04-64	31.0	56.0	5050
		10-11-64	28.3	58.7	5104
		3-16-65	24.3	62.7	5104
09N/01E-28M01M	102.0	10-11-64	19.1	82.9	5104
		3-16-65	19.2	82.8	5104
09N/01E-31K02M	111.0	9-28-64	38.6	72.4	5001
		3-01-65	25.8	85.2	5001
09N/02E-05C01M	68.0	8-03-64	35.8	32.2	5050
		10-12-64	39.4	28.6	5104
		3-17-65	41.8	26.2	5104
09N/02E-07A01M	72.0	10-12-64	63.5	8.5	5104
		3-18-65	(1)		5104
YOLO COUNTY 5-21.09					
09N/02E-07K01M	70.0	8-03-64	89.4	-19.4	5050
		10-12-64	62.7	7.3	5104
		3-18-65	48.4	21.6	5104
09N/02E-07L01M	66.0	10-12-64	53.2	12.8	5104
		3-18-65	45.5	20.5	5104
09N/02E-09B01M	53.0	8-03-64	23.0	30.0	5050
		10-11-64	55.8	-2.8	5104
		3-17-65	36.2	16.8	5104
09N/02E-10D01M	46.0	8-04-64	40.0	6.0	5050
		10-11-64	37.4	8.6	5104
		3-17-65	25.4	20.6	5104
09N/02E-11D01M	34.0	10-11-64	15.5	18.5	5104
		3-18-65	12.6	21.4	5104
09N/02E-12J01M	25.0	8-04-64	5.7	19.3	5050
		10-11-64	5.1	19.9	5104
		3-17-65	5.5	19.5	5104
09N/02E-16E01M	53.0	8-03-64	71.6	-18.6	5050
		10-11-64	47.6	5.4	5104
		3-17-65	31.0	22.0	5104
09N/02E-16N01M	52.0	7-28-64	68.9	-16.9	5050
		8-27-64	61.6	-9.6	5050
		9-29-64	56.5	-4.5	5050
		10-28-64	44.8	7.2	5050
		11-27-64	38.5	13.5	5050
		12-28-64	35.2	16.8	5050
		1-26-65	30.7	21.3	5050
		2-23-65	28.9	23.1	5050
		3-30-65	33.3	18.7	5050
		4-29-65	27.5	24.5	5050
		5-26-65	50.2	1.8	5050
		6-28-65	51.3	0.7	5050
09N/02E-17M01M	65.0	10-12-64	52.3	12.7	5104
		3-20-65	(1)		5104
09N/02E-20M01M	61.0	10-12-64	41.5	19.5	5104
		3-16-65	36.0	25.0	5104

TABLE C-2 (Cont.)

GROUND WATER LEVELS AT WELLS

STATE WELL NUMBER	GROUND SURFACE ELEVATION IN FEET	DATE	GROUND SURFACE TO WATER SURFACE IN FEET	WATER SURFACE ELEVATION IN FEET	AGENCY SUPPLYING DATA
YOLO COUNTY 5-21.09					
09N/02E-21L01M	51.0	10-11-64	59.4	-8.4	5104
		3-17-65	37.0	14.0	5104
[illegible]	[illegible]	10-11-[illegible]	[illegible]	-10.[illegible]	5104
		3-17-65	26.3	16.7	5104
09N/02E-29Q03M	50.0	10-11-64	77.7	-27.7	5104
		3-16-65	35.5	14.5	5104
[illegible]	[illegible]	10-11-[illegible]	[illegible]	[illegible]	5104
		3-16-65	47.0	18.0	5104
09N/02E-33H01M	47.0	8-04-64	110.7	-63.7	5050
		10-10-64	71.2	-24.2	5104
		3-17-65	35.7	11.3	5104
09N/02E-35E01M	34.0	10-10-64	62.0	-28.0	5104
		3-18-65	25.8	8.2	5104
09N/03E-07D01M	25.0	10-11-64	18.8	6.2	5104
		3-17-65	11.9	13.1	5104
09N/03E-11N09M	13.0	8-05-64	9.0	4.0	5050
		10-16-64	8.6	4.4	5104
		3-18-65	5.9	7.1	5104
09N/03E-30G01M	22.0	8-03-64	11.9	10.1	5050
		10-11-64	17.2	4.8	5104
		3-18-65	7.4	14.6	5104
09N/04E-32G01M	12.0	7-29-64	8.7	3.3	5050
		[illegible]	13.3	-0.3	5050
		9-30-64	9.5	2.5	5050
		10-29-64	10.1	1.9	5050
		11-27-64	9.8	2.2	5050
		12-30-64	6.9	5.1	5050
		1-26-65	5.1	6.9	5050
		2-23-65	5.3	6.7	5050
		3-29-65	6.7	5.3	5050
		4-29-65	6.2	5.8	5050
		5-27-65	7.8	4.2	5050
		[illegible]	[illegible]	[illegible]	5050
09N/01W-02Q02M	136.0	10-12-64	27.9	108.1	5104
		3-21-65	(1)		5104
YOLO COUNTY 5-21.09					
09N/01W-03B01M	148.0	8-05-64	17.2	130.8	5050
		10-14-64	25.2	122.8	5104
		3-20-65	16.2	131.8	5104
09N/01W-03N01M	163.0	10-14-64	31.4	131.6	5104
		3-20-65	(1)		5104
09N/01W-05B01M	185.0	10-14-64	(1)		5104
		3-20-65	14.9	170.1	5104
09N/01W-07R01M	210.0	10-14-64	29.4	180.6	5104
		3-20-65	(1) 37.4	172.6	5104
09N/01W-08Q01M	190.0	8-05-64	19.9	170.1	5050
		10-14-64	21.3	168.7	5104
		3-20-65	21.9	168.1	5104
09N/01W-09K01M	168.0	8-05-64	20.0	148.0	5050
		10-14-64	17.9	150.1	5104
		3-20-65	15.5	152.5	5104
09N/01W-09P01M	182.0	8-05-64	24.4	157.6	5050
		10-14-64	24.6	157.4	5104
		3-20-65	23.0	159.0	5104
09N/01W-11K01M	138.0	8-05-64	14.9	123.1	5050
		10-12-64	17.8	120.2	5104
		3-21-65	17.7	120.3	5104
09N/01W-15D01M	164.0	10-14-64	31.3	132.7	5104
		3-20-65	(1)		5104
09N/01W-24G01M	125.0	10-11-64	23.2	101.8	5104
		3-21-65	(1)		5104
09N/01W-27B01M	149.0	8-05-64	34.2	114.8	5050
		10-11-64	29.8	119.2	5104
		3-21-65	22.1	126.9	5104
09N/01W-33J01M	169.0	8-05-64	53.9	115.1	5050
		10-11-64	50.4	118.6	5104
		3-21-[illegible]	[illegible]	123.[illegible]	5104
09N/01W-35M01M	143.0	7-29-64	60.5	82.5	5050
		8-28-64	53.8	89.2	5050

TABLE C-2 (Cont.)

GROUND WATER LEVELS AT WELLS

STATE WELL NUMBER	GROUND SURFACE ELEVATION IN FEET	DATE	GROUND SURFACE TO WATER SURFACE IN FEET	WATER SURFACE ELEVATION IN FEET	AGENCY SUPPLYING DATA
YOLO COUNTY 5-21.09					
09N/01W-35M01M CONT.	143.0	9-29-64	61.6	81.4	5050
		10-11-64	51.7	91.3	5104
		10-28-64	50.1	92.9	5050
		11-27-64	45.8	97.2	5050
		12-28-64	44.4	98.6	5050
		1-26-65	43.0	100.0	5050
		2-23-65	42.5	100.5	5050
		3-21-65	44.7	98.3	5104
		3-29-65	48.0	95.0	5050
		4-27-65	41.8	101.2	5050
		5-26-65	(1)		5050
		6-28-65	(1)		5050
09N/01W-36G03M	119.5	8-05-64	50.5	69.0	5050
		10-11-64	29.5	90.0	5104
		3-21-65	26.4	93.1	5104
09N/02W-01A01M	218.0	10-14-64	27.9	190.1	5104
		3-20-65	29.3	188.7	5104
10N/01E-01N01M	73.0	8-12-64	86.8	-13.8	5050
		10-14-64	62.7	10.3	5104
		3-15-65	43.0	30.0	5104
10N/01E-02Q02M	72.5	10-14-64	(1)		5104
		3-15-65	43.3	29.2	5104
10N/01E-03E01M	79.0	8-12-64	125.3	-46.3	5050
		10-14-64	92.0	-13.0	5104
		3-15-65	(7)		5104
10N/01E-07D01M	205.0	8-14-64	45.9	159.1	5050
		10-17-64	46.2	158.8	5104
		3-19-65	45.[illegible]	159.[illegible]	5104
10N/01E-10G01M	84.0	8-12-64	79.5	4.5	5050
		10-14-64	71.2	12.8	5104
		3-15-65	53.5	30.5	5104
10N/01E-13L01M	82.0	8-12-64	86.8	-4.8	5050
		10-14-64	68.5	13.5	5104
		3-15-65	52.5	29.5	5104

STATE WELL NUMBER	GROUND SURFACE ELEVATION IN FEET	DATE	GROUND SURFACE TO WATER SURFACE IN FEET	WATER SURFACE ELEVATION IN FEET	AGENCY SUPPLYING DATA
YOLO COUNTY 5-21.09					
10N/01E-14K01M	91.0	8-13-64	80.7	10.3	5050
		10-17-64	78.4	12.6	5104
		3-15-65	49.8	41.2	5104
10N/01E-15D01M	93.0	8-12-64	83.0	10.0	5050
		10-14-64	72.1	20.9	5104
		3-15-65	51.1	41.9	5104
10N/01E-15F02M	87.0	10-14-64	78.1	8.9	5104
		3-15-65	46.3	40.7	5104
10N/01E-15R01M	94.0	8-13-64	(1)		5050
		10-17-64	78.5	15.5	5104
		3-15-65	45.2	48.8	5104
10N/01E-18C01M	185.0	8-14-64	55.5	129.5	5050
		10-17-64	(8)		5104
		3-19-65	(4)		5104
10N/01E-19K01M	120.0	10-17-64	(9)		5104
		3-19-65	7.2	112.8	5104
10N/01E-22P01M	100.0	8-13-64	(3)		5050
		10-17-64	(3)		5104
		3-15-65	43.8	56.2	5104
10N/01E-23G01M	92.0	8-11-64	(1)		5050
		10-17-64	77.1	14.9	5104
		3-15-65	45.6	46.4	5104
10N/01E-23Q02M	87.0	8-13-64	87.6	-0.6	5050
		10-17-64	56.5	30.5	5104
		3-15-65	22.2	64.8	5104
10N/01E-24E01M	83.0	8-13-64	86.6	-3.6	5050
		10-17-64	72.5	10.5	5104
		3-15-65	47.8	35.2	5104
10N/01E-26E03M	97.0	8-13-64	88.6	8.4	5050
		10-17-64	81.2	15.8	5104
		3-15-65	54.6	42.4	5104
10N/01E-27F01M	100.0	8-13-64	85.5	14.5	5050
		10-17-64	86.4	13.6	5104
		3-15-65	(1)		5104

TABLE C-2 (Cont.)

GROUND WATER LEVELS AT WELLS

STATE WELL NUMBER	GROUND SURFACE ELEVATION IN FEET	DATE	GROUND SURFACE TO WATER SURFACE IN FEET	WATER SURFACE ELEVATION IN FEET	AGENCY SUPPLYING DATA
YOLO COUNTY 5-21.09					
10N/01E-28K01M	109.0	8-13-64	48.5	60.5	5050
		10-17-64	49.2	59.8	5104
		3-19-65	28.5	80.5	5104
10N/01E-29K01M	110.0	8-14-64	19.7	90.3	5050
		10-17-64	23.7	86.3	5104
		3-19-65	14.8	95.2	5104
10N/01E-30L01M	125.0	8-14-64	18.9	106.1	5050
		10-14-64	21.1	103.9	5104
		3-19-65	14.8	110.2	5104
10N/01E-31E01M	128.0	10-14-64	26.1	101.9	5104
		3-19-65	16.2	111.8	5104
10N/01E-32E01M	124.0	8-14-64	22.1	101.9	5050
		10-14-64	22.8	101.2	5104
		3-19-65	16.6	107.4	5104
10N/01E-33A01M	120.0	8-13-64	(1)		5050
		10-17-64	94.4	25.6	5104
		3-19-65	75.0	45.0	5104
10N/01E-33P01M	130.0	10-12-64	77.6	52.4	5104
		3-20-65	58.2	71.8	5104
10N/01E-34A03M	100.0	8-11-64	(1)		5050
		10-17-64	86.4	13.6	5104
		3-19-65	60.8	39.2	5104
10N/01E-34C01M	108.5	7-28-64	80.3	28.2	5050
		8-27-64	81.7	26.8	5050
		9-29-64	81.1	27.4	5050
		10-28-64	80.0	28.5	5050
		11-27-64	78.7	29.8	5050
		12-28-64	76.5	32.0	5050
		1-26-65	71.7	36.8	5050
		2-23-65	66.8	41.7	5050
		3-29-65	65.3	43.2	5050
		4-29-65	63.6	44.9	5050
		5-26-65	68.1	40.4	5050
		6-28-65	74.1	34.4	5050
YOLO COUNTY 5-21.09					
10N/01E-36Q02M	85.0	8-11-64	83.1	1.9	5050
		10-17-64	75.5	9.5	5104
		3-17-65	(1)		5104
10N/02E-01P02M	30.0	8-10-64	(1)		5050
		10-14-64	19.9	10.1	5104
		3-15-65	(1)		5104
10N/02E-03R01M	36.0	8-10-64	(7)		5050
		10-14-64	(2)		5104
		3-15-65	(2)		5104
10N/02E-04R01M	44.0	8-10-64	(1)		5050
		10-14-64	30.8	13.2	5104
		3-15-65	24.7	19.3	5104
10N/02E-05M01M	64.5	8-10-64	91.7	-27.2	5050
		10-14-64	54.2	10.3	5104
		3-15-65	43.8	20.7	5104
10N/02E-06B01M	65.0	8-10-64	88.0	-23.0	5050
		10-14-64	62.4	2.6	5104
		3-16-65	48.0	17.0	5104
10N/02E-06M01M	72.0	8-10-64	66.6	5.4	5050
		10-14-64	65.0	7.0	5104
		3-15-65	48.6	23.4	5104
10N/02E-07B01M	74.0	8-11-64	55.4	18.6	5050
		10-17-64	(3)		5104
		3-15-65	45.3	28.7	5104
10N/02E-08D02M	67.0	8-10-64	72.8	-5.8	5050
		10-14-64	55.3	11.7	5104
		3-15-65	40.5	26.5	5104
10N/02E-08E01M	67.0	8-10-64	72.5	-5.5	5050
		10-14-64	56.7	10.3	5104
		3-15-65	39.0	28.0	5104
10N/02E-08Q01M	63.0	8-10-64	67.1	-4.1	5050
		10-14-64	52.6	10.4	5104
		3-15-65	39.8	23.2	5104

TABLE C-2 (Cont.)

GROUND WATER LEVELS AT WELLS

STATE WELL NUMBER	GROUND SURFACE ELEVATION IN FEET	DATE	GROUND SURFACE TO WATER SURFACE IN FEET	WATER SURFACE ELEVATION IN FEET	AGENCY SUPPLYING DATA
YOLO COUNTY 5-21.09					
10N/02E-09M02M	53.6	8-10-64	38.8	14.8	5050
		10-14-64	(3)		5104
		3-16-65	34.3	19.3	5104
10N/02E-09N01M	63.0	8-10-64	(1)		5050
		10-14-64	56.5	6.5	5104
		3-15-65	49.7	13.3	5104
10N/02E-09P01M	60.0	8-10-64	(9)		5050
		10-14-64	(9)		5104
		3-15-65	(9)		5104
10N/02E-10R01M	47.0	8-08-64	68.1	-21.1	5050
		10-14-64	40.1	6.9	5104
		3-15-65	28.9	18.1	5104
10N/02E-12R01M	35.0	8-08-64	60.7	-25.7	5050
		10-14-64	32.6	2.4	5104
		3-15-65	18.2	16.8	5104
10N/02E-14E01M	36.0	8-08-64	13.5	22.5	5050
		10-14-64	16.2	19.8	5104
		3-15-65	11.2	24.8	5104
10N/02E-14G01M	32.0	7-28-64	34.2	-2.2	5050
		8-27-64	30.3	1.7	5050
		9-28-64	2[illegible].0	8.0	5050
		10-27-64	20.2	11.8	5050
		11-27-64	17.0	15.0	5050
		12-28-64	15.9	16.1	5050
		1-27-65	11.4	20.6	5050
		2-24-65	10.9	21.5	5050
		3-30-65	18.1	13.9	5050
		4-29-65	10.0	22.0	5050
		5-26-65	33.2	-1.2	5050
		6-28-65	41.2	-9.2	5050
10N/02E-15N01M	45.0	8-08-64	(1)		5050
		10-14-64	42.8	2.2	5104
		3-15-65	(1)		5104
10N/02E-18M01M	74.0	8-10-64	80.2	-6.2	5050
		10-17-64	60.9	13.1	5104
		3-15-65	43.0	31.0	5104

STATE WELL NUMBER	GROUND SURFACE ELEVATION IN FEET	DATE	GROUND SURFACE TO WATER SURFACE IN FEET	WATER SURFACE ELEVATION IN FEET	AGENCY SUPPLYING DATA
YOLO COUNTY 5-21.09					
10N/02E-20E01M	62.0	8-11-64	35.5	2[illegible].5	5050
		10-17-64	40.8	21.2	5104
		3-15-65	36.6	25.4	5104
10N/02E-20N01M	65.0	8-11-64	41.2	23.8	5050
		10-17-64	51.3	13.7	5104
		3-15-65	37.5	27.5	5104
10N/02E-21M02M	52.0	10-14-64	34.7	17.3	5104
		3-15-65	31.5	20.5	5104
10N/02E-24B01M	29.0	8-08-64	50.5	-21.5	5050
		10-14-64	26.0	3.0	5104
		3-15-65	11.8	17.2	5104
10N/02E-26Q01M	32.0	10-14-64	32.1	-0.1	5104
		3-17-65	15.7	16.3	5104
10N/02E-30E01M	74.0	10-17-64	(8)		5104
		3-15-65	46.8	27.2	5104
10N/02E-31M01M	77.0	8-11-64	84.5	-7.5	5050
		10-17-64	72.5	4.5	5104
		3-17-65	59.1	17.9	5104
10N/02E-33R01M	52.0	8-08-64	[illegible]	-1[illegible]	5050
		10-11-64	43.7	8.3	5104
		3-17-65	33.3	18.7	5104
10N/03E-30A01M	24.0	10-20-64	21.[illegible]	2.2	5050
		3-18-65	9.7	14.3	5050
10N/03E-32E01M	21.0	10-20-64	17.7	3.3	5050
		3-18-65	6.7	14.3	5050
10N/01W-04B01M	178.0	9-02-64	(3)		5050
		10-15-64	49.6	128.4	5104
		3-19-65	34.7	143.3	5104
10N/01W-05E01M	185.0	10-15-64	61.7	123.3	5104
		3-19-65	45.[illegible]	139.[illegible]	5104
10N/01W-06A01M	189.0	9-02-64	67.2	121.8	5050
		10-15-64	72.3	116.7	5104
		3-19-65	55.2	133.8	5104

TABLE C-2 (Cont.)

GROUND WATER LEVELS AT WELLS

STATE WELL NUMBER	GROUND SURFACE ELEVATION IN FEET	DATE	GROUND SURFACE TO WATER SURFACE IN FEET	WATER SURFACE ELEVATION IN FEET	AGENCY SUPPLYING DATA
YOLO COUNTY 5-21.09					
10N/01W-06D01M	205.0	10-20-64	75.9	129.1	5050
		3-18-65	63.6	141.4	5050
10N/01W-08B01M	176.0	9-01-64	51.5	124.5	5050
		10-15-64	53.2	122.8	5104
		3-19-65	39.0	137.0	5104
10N/01W-09F01M	167.0	9-02-64	35.7	131.3	5050
		10-15-64	42.4	124.6	5104
		3-19-65	(4)		5104
10N/01W-14B01M	153.0	10-17-64	21.6	131.4	5104
		3-19-65	20.0	133.0	5104
10N/01W-15A01M	155.0	10-17-64	30.6	124.4	5104
		3-19-65	19.8	135.2	5104
10N/01W-15B01M	153.0	10-17-64	29.3	123.7	5104
		3-19-65	18.2	134.8	5104
10N/01W-15P01M	160.0	10-17-64	38.4	121.6	5104
		3-19-65	24.2	135.8	5104
10N/01W-16J01M	164.5	10-15-64	39.1	125.4	5104
		3-19-65	23.7	140.8	5104
10N/01W-17N01M	180.0	9-01-64	(1)		5050
		10-15-64	54.4	125.6	5104
		3-19-65	24.8	155.2	5104
10N/01W-18E01M	188.0	8-21-64	59.5	128.5	5050
		9-29-64	(8)		5050
		10-15-64	61.2	126.8	5104
		11-27-64	(8)		5050
		3-19-65	28.7	159.3	5104
10N/01W-19Q03M	188.0	10-15-64	(1)		5104
10N/01W-19Q04M	188.0	8-21-64	62.1	125.9	5050
		3-19-65	38.9	149.1	5104
10N/01W-20R01M	163.0	8-21-64	(1) 44.2	118.8	5050
		10-15-64	41.2	121.8	5104
		3-23-65	19.6	143.4	5104
YOLO COUNTY 5-21.09					
10N/01W-21G01M	163.0	8-21-64	(1)		5050
		10-17-64	45.1	117.9	5104
		3-19-65	23.4	139.6	5104
10N/01W-21J01M	160.0	8-21-64	(1)		5050
		10-17-64	38.9	121.1	5104
		3-19-65	(1)		5104
10N/01W-23P01M	141.0	8-21-64	(8)		5050
		10-14-64	28.4	112.6	5104
		3-19-65	16.9	124.1	5104
10N/01W-24L02M	137.0	8-21-64	18.2	118.8	5050
		10-17-64	20.6	116.4	5104
		3-19-65	13.8	123.2	5104
10N/01W-26D03M	147.0	8-21-64	(1)		5050
		10-14-64	32.6	114.4	5104
		3-19-65	19.2	127.8	5104
10N/01W-27F01M	147.0	8-21-64	31.5	115.5	5050
		10-17-64	31.1	115.9	5104
		3-19-65	15.0	132.0	5104
10N/01W-27N01M	150.0	7-28-64	29.5	120.5	5050
		8-28-64	38.2	111.8	5050
		9-29-64	32.6	117.4	5050
		10-28-64	30.5	119.5	5050
		11-27-64	28.2	121.8	5050
		12-28-64	[illegible]	[illegible]	[illegible]
		1-26-65	16.8	133.2	5050
		2-23-65	14.7	135.3	5050
		3-29-65	14.9	135.1	5050
		4-27-65	13.7	136.3	5050
		5-26-65	18.7	131.3	5050
		6-28-65	22.6	127.4	5050
10N/01W-27P01M	[illegible]	8-20-64	31.1	[illegible]	[illegible]
		10-14-64	31.6	114.4	5104
		3-19-65	15.0	131.0	5104
10N/01W-29M01M	173.0	8-20-64	16.9	156.1	5050
		3-20-65	5.8	167.2	5104

TABLE C-2 (Cont.)

GROUND WATER LEVELS AT WELLS

STATE WELL NUMBER	GROUND SURFACE ELEVATION IN FEET	DATE	GROUND SURFACE TO WATER SURFACE IN FEET	WATER SURFACE ELEVATION IN FEET	AGENCY SUPPLYING DATA
YOLO COUNTY 5-21.09					
10N/01W-29N01M	174.0	8-20-64	(1)		5050
		10-15-64	18.7	155.3	5104
10N/01W-30K01M	181.0	8-20-64	26.4	154.6	5050
		10-15-64	24.6	156.4	5104
		3-20-65	11.8	169.2	5104
10N/01W-32B01M	180.0	10-15-64	(1)		5104
		3-20-65	15.3	164.7	5104
10N/01W-32F01M	188.0	10-14-64	22.8	165.2	5104
		3-20-65	18.1	169.9	5104
10N/01W-33F01M	165.0	10-14-64	34.7	130.3	5104
		3-20-65	(1)		5104
10N/01W-36B02M	131.0	8-19-64	27.1	103.9	5050
		10-14-64	25.3	105.7	5104
		3-19-65	15.0	116.0	5104
10N/02W-12D01M	210.0	9-02-64	(3)		5050
		10-15-64	(3)		5104
		3-17-65	62.8	147.2	5104
10N/02W-14A01M	200.0	9-02-64	80.5	119.5	5050
		10-15-64	(1)		5104
		3-17-65	59.8	140.2	5104
10N/02W-15R01M	213.0	10-15-64	19.8	193.2	5104
		3-17-65	18.6	194.4	5104
10N/02W-16K01M	229.0	10-15-64	15.6	213.4	5104
		3-17-65	13.5	215.5	5104
10N/02W-17J01M	254.0	9-03-64	11.7	242.3	5050
		10-14-64	11.9	242.1	5104
		3-17-65	9.8	244.2	5104
10N/02W-21G01M	239.0	9-03-64	17.5	221.5	5050
		10-15-64	17.3	221.7	5104
		3-17-65	18.0	221.0	5104
10N/02W-25C01M	224.0	10-15-64	(7)		5104
		3-19-65	(7)		5104

STATE WELL NUMBER	GROUND SURFACE ELEVATION IN FEET	DATE	GROUND SURFACE TO WATER SURFACE IN FEET	WATER SURFACE ELEVATION IN FEET	AGENCY SUPPLYING DATA
YOLO COUNTY 5-21.09					
10N/02W-28J01M	365.0	10-15-64	79.2	285.8	5104
		3-19-65	(7)		5104
10N/02W-35A01M	250.0	9-02-64	48.5	201.5	5050
		10-15-64	50.4	199.6	5104
		3-19-65	51.0	199.0	5104
10N/02W-36A01M	191.0	10-15-64	11.8	179.2	5104
		3-20-65	8.7	182.3	5104
11N/01E-03E01M	36.0	10-05-64	54.3	-18.3	5001
		3-19-65	18.3	17.7	5001
11N/01E-06P01M	40.0	10-05-64	60.8	-20.8	5001
		3-19-65	31.7	8.3	5001
11N/01E-06R01M	35.0	7-28-64	10.8	24.2	5050
		8-27-64	10.5	24.5	5050
		9-28-64	10.5	24.5	5050
		10-05-64	10.8	24.2	5001
		10-27-64	10.9	24.1	5050
		11-27-64	11.8	23.2	5050
		12-28-64	12.3	22.7	5050
		1-27-65	11.3	23.7	5050
		2-24-65	11.8	23.2	5050
		3-19-65	13.5	21.5	5001
		3-30-65	12.0	23.0	5050
		4-26-65	12.1	22.9	5050
		5-26-65	11.3	23.7	5050
		6-28-65	8.7	26.3	5050
11N/01E-08B01M	41.0	10-05-64	(7)		5001
11N/01E-09F01M	46.0	10-05-64	(1)		5001
		3-19-65	30.6	15.4	5001
11N/01E-09P01M	47.5	10-05-64	48.5	-1.0	5001
		3-19-65	31.3	16.2	5001
11N/01E-09R01M	39.0	10-05-64	(3)		5001
		3-19-65	21.7	17.3	5001
11N/01E-12Q01M	35.5	10-05-64	29.7	5.8	5001
		3-19-65	(4)		5001

TABLE C-2 (Cont.)

GROUND WATER LEVELS AT WELLS

STATE WELL NUMBER	GROUND SURFACE ELEVATION IN FEET	DATE	GROUND SURFACE TO WATER SURFACE IN FEET	WATER SURFACE ELEVATION IN FEET	AGENCY SUPPLYING DATA
YOLO COUNTY 5-21.09					
11N/01E-14E01M	39.0	10-06-64	54.4	-15.4	5001
		3-19-65	26.1	12.9	5001
11N/01E-15C01M	42.0	10-05-64	53.2	-11.2	5001
		3-19-65	24.4	17.6	5001
11N/01E-16J01M	46.0	10-06-64	34.6	11.4	5001
		3-19-65	28.8	17.2	5001
11N/01E-17F01M	50.5	10-06-64	49.4	1.1	5001
		3-18-65	29.3	21.2	5001
11N/01E-18B01M	52.5	10-06-64	(1)		5001
		3-18-65	38.0	14.5	5001
11N/01E-19A02M	57.0	10-06-64	38.2	18.8	5001
		3-18-65	37.6	19.4	5001
11N/01E-21Q01M	55.0	7-28-64	28.7	26.3	5050
		8-27-64	29.5	25.5	5050
		9-28-64	30.4	24.6	5050
		10-06-64	34.3	20.7	5001
		10-27-64	30.5	24.5	5050
		11-27-64	31.1	23.9	5050
		12-28-64	30.9	24.1	5050
		1-27-65	26.1	28.9	5050
		2-24-65	25.5	29.5	5050
		3-18-65	27.7	27.3	5001
		3-30-65	26.2	28.8	5050
		4-28-65	26.8	28.2	5050
		5-26-65	27.5	27.5	5050
		6-28-65	28.5	26.5	5050
11N/01E-22B02M	45.5	10-06-64	29.2	16.3	5001
		3-19-65	23.3	22.2	5001
11N/01E-22D01M	45.0	10-06-64	30.1	14.9	5001
		3-19-65	25.5	19.5	5001
11N/01E-22P01M	58.5	10-06-64	42.0	16.5	5001
		3-19-65	39.7	18.8	5001
11N/01E-23C01M	46.6	10-05-64	66.2	-19.6	5001
		3-19-65	36.0	10.6	5001
YOLO COUNTY 5-21.09					
11N/01E-23Q02M	53.0	10-06-64	69.9	-16.9	5001
		3-19-65	40.4	12.6	5001
11N/01E-24A01M	40.0	7-28-64	30.0	10.0	5050
		8-27-64	30.8	9.2	5050
		9-28-64	29.7	10.3	5050
		10-27-64	(6)		5050
11N/01E-24P03M	46.0	10-06-64	49.6	-3.6	5001
		3-19-65	30.2	15.8	5001
11N/01E-25E01M	48.0	10-06-64	30.3	17.7	5001
		3-19-65	30.3	17.7	5001
11N/01E-25R01M	55.0	10-06-64	49.9	5.1	5001
		3-19-65	35.6	19.4	5001
11N/01E-26N01M	66.0	10-06-64	52.3	13.7	5001
		3-19-65	46.2	19.8	5001
11N/01E-26N02M	66.0	10-06-64	47.3	18.7	5001
		3-19-65	45.9	20.1	5001
11N/01E-27A01M	65.0	10-06-64	73.0	-8.0	5001
		3-19-65	(1)		5001
11N/01E-27N01M	62.0	10-06-64	76.9	-14.9	5001
		3-18-65	50.5	11.5	5001
11N/01E-35J01M	58.0	10-06-64	58.1	-0.1	5001
		3-19-65	39.4	18.6	5001
11N/02E-16Q02M	35.0	11-27-64	24.7	10.3	5050
		12-28-64	18.7	16.3	5050
		1-27-65	17.2	17.8	5050
		2-24-65	17.8	17.2	5050
		3-30-65	17.6	17.4	5050
		4-28-65	16.3	18.7	5050
		5-26-65	16.4	18.6	5050
		6-28-65	22.8	12.2	5050
11N/02E-18F02M	40.0	10-05-64	36.4	3.6	5001
		3-19-65	24.7	15.3	5001

TABLE C-2 (Cont.)

GROUND WATER LEVELS AT WELLS

STATE WELL NUMBER	GROUND SURFACE ELEVATION IN FEET	DATE	GROUND SURFACE TO WATER SURFACE IN FEET	WATER SURFACE ELEVATION IN FEET	AGENCY SUPPLYING DATA
YOLO COUNTY 5-21.09					
11N/02E-23M01M	29.0	10-06-64	14.1	14.9	5001
		3-18-65	10.5	18.5	5001
11N/02E-27E04M	37.0	10-06-64	30.1	6.9	5001
		3-18-65	21.7	15.3	5001
11N/02E-29N01M	52.0	10-06-64	50.3	1.7	5001
		3-19-65	35.4	16.6	5001
11N/02E-33N01M	43.0	10-06-64	26.4	16.6	5001
		3-19-65	26.6	16.4	5001
11N/01W-01F01M	46.0	10-05-64	41.1	4.9	5001
		3-18-65	38.7	7.3	5001
11N/01W-28D01M	222.0	10-20-64	23.0	199.0	5050
		3-18-65	22.1	199.9	5050
11N/01W-30D01M	237.0	10-20-64	35.4	201.6	5050
		3-18-65	35.9	201.1	5050
11N/01W-34P01M	195.0	10-20-64	18.2	176.8	5050
		3-18-65	17.2	177.8	5050
11N/02W-23A01M	292.0	10-20-64	65.8	226.2	5050
		3-18-65	67.4	224.6	5050
11N/02W-24A01M	250.0	10-20-64	(1)		5050
		3-18-65	26.9	223.1	5050
11N/02W-26A01M	275.0	9-11-64	67.3	207.7	5050
		10-15-64	(8)		5104
		3-18-65	66.7	208.3	5104
11N/02W-26J01M	274.0	9-11-64	80.2	193.8	5050
		10-15-64	79.5	194.5	5104
		3-19-65	76.7	197.3	5104
11N/02W-35E01M	305.0	9-11-64	131.4	173.6	5050
		10-15-64	(3)		5104
		3-17-65	(3)		5104
12N/01E-10H01M	25.6	10-06-64	4.6	21.0	5001
		3-18-65	4.4	21.2	5001
YOLO COUNTY 5-21.09					
12N/01E-15Q01M	20.7	10-06-64	18.6	2.1	5001
		3-18-65	7.7	13.0	5001
12N/01E-25A01M	26.0	10-05-64	9.5	16.5	5001
		3-18-65	6.9	19.1	5001
12N/01W-01L01M	35.3	10-05-64	16.6	18.7	5001
		3-18-65	18.6	16.7	5001
12N/01W-05B01M	137.9	7-28-64	113.6	24.3	5050
		8-27-64	114.6	23.3	5050
		9-28-64	114.9	23.0	5050
		10-05-64	115.2	22.7	5001
		10-27-64	115.3	22.6	5050
		11-27-64	(1)		5050
		12-28-64	(1)		5050
		1-27-65	112.2	25.7	5050
		2-24-65	(1) 115.5	22.4	5050
		3-18-65	(1)		5001
		3-30-65	111.7	26.2	5050
		4-28-65	111.5	26.4	5050
		5-26-65	112.7	25.2	5050
		6-28-65	114.3	23.6	5050
12N/01W-05M01M	162.5	10-05-64	164.4	-1.9	5001
		3-18-65	141.1	21.4	5001
12N/01W-09E01M	110.2	10-05-64	96.8	13.4	5001
		3-18-65	80.9	29.3	5001
12N/01W-09R01M	79.2	10-05-64	61.3	17.9	5001
		3-18-65	62.0	17.2	5001
12N/01W-14M01M	43.5	10-05-64	60.9	-17.4	5001
		3-18-65	26.9	16.6	5001
12N/01W-22A01M	47.8	10-05-64	(4)		5001
		3-18-65	27.6	20.2	5001
12N/01W-24F01M	36.1	10-05-64	18.2	17.9	5001
		3-18-65	16.3	19.8	5001
12N/01W-26L01M	52.0	10-05-64	(6)		5001

TABLE C-2 (Cont.)

GROUND WATER LEVELS AT WELLS

STATE WELL NUMBER	GROUND SURFACE ELEVATION IN FEET	DATE	GROUND SURFACE TO WATER SURFACE IN FEET	WATER SURFACE ELEVATION IN FEET	AGENCY SUPPLYING DATA
YOLO COUNTY 5-21.09					
[illegible]	[illegible]	10-05-[illegible]	[illegible]3.1	-31.1	5001
		3-13-65	38.5	13.5	5001
12N/01W-36K01M	40.0	10-05-64	74.7	-34.7	5001
		3-18-65	34.1	5.9	5001
CAPAY VALLEY 5-21.10					
10N/02W-07A01M	280.0	9-02-64	(8)		5050
		10-15-64	17.5	262.5	5104
		3-17-64	15.8	264.2	5104
10N/02W-18F01M	334.0	9-03-64	20.9	313.1	5050
		10-15-64	21.5	312.5	5104
		3-17-65	19.0	315.0	5104
10N/03W-02R01M	335.0	9-04-64	40.7	294.3	5050
		10-15-64	41.8	293.2	5104
		3-17-65	33.1	301.9	5104
10N/03W-13E01M	385.0	9-04-64	34.8	350.2	5050
		10-15-64	36.5	348.5	5104
		3-17-65	26.3	358.7	5104
[illegible]	[illegible]	[illegible]	[illegible]	[illegible]	[illegible]
		10-15-64	18.9	411.1	5104
		3-17-65	19.4	410.6	5104
11N/03W-03L01M	345.0	10-15-64	9.4	335.6	5104
		3-17-65	8.5	336.5	5104
11N/03W-04P01M *	409.0	10-15-64	105.1	303.9	5104
		3-17-65	43.1	365.9	5104
11N/03W-09Q01M	415.0	9-10-64	26.5	388.5	5050
		10-15-64	28.9	386.1	5104
		3-17-65	9.5	405.5	5104
11N/03W-15G01M *	330.0	9-10-64	23.4	306.6	5050
		10-1[illegible]	[illegible]	[illegible]	510[illegible]
		3-17-65	19.8	310.2	5104

STATE WELL NUMBER	GROUND SURFACE ELEVATION IN FEET	DATE	GROUND SURFACE TO WATER SURFACE IN FEET	WATER SURFACE ELEVATION IN FEET	AGENCY SUPPLYING DATA
CAPAY VALLEY 5-21.10					
11N/03W-2[illegible]01M	327.0	9-04-64	23.9	303.1	5050
		10-15-64	23.6	303.4	5104
		3-17-65	22.4	304.6	5104
11N/03W-23N01M *	317.0	9-04-64	20.1	296.9	5050
		10-15-64	23.1	293.9	5104
		3-17-65	19.8	297.2	5104
11N/03W-26M03M *	308.0	9-04-64	37.7	270.3	5050
		10-15-64	33.8	274.2	5104
		3-17-65	23.2	284.8	5104
11N/03W-34C01M	370.0	9-04-64	47.7	322.3	5050
		10-15-64	48.7	321.3	5104
		3-17-65	54.2	315.8	5104
11N/03W-35J01M	292.0	10-15-64	19.3	272.7	5104
		3-17-65	12.3	279.7	5104
11N/03W-36M01M	286.0	9-04-64	15.3	270.7	5050
		10-15-64	18.9	267.1	5104
		3-17-65	13.1	272.9	5104
12N/03W-18G02M	435.0	9-11-64	35.1	399.9	5050
		10-15-64	36.8	398.2	5104
		3-19-65	35.0	400.0	5104
12N/03W-20D01M	402.0	9-11-64	19.9	382.1	5050
		10-15-64	21.3	380.7	5104
		3-17-65	21.2	380.8	5104
12N/03W-29K01M	400.0	10-15-64	(8)		5104
		3-17-65	13.4	386.6	5104
12N/03W-32Q01M	410.0	9-04-64	50.0	360.0	5050
		10-15-64	51.5	358.5	5104
		3-17-65	37.2	372.8	5104
12N/03W-33F01M	361.0	9-10-64	17.6	343.4	5050
		10-15-64	20.1	340.9	5104
		3-17-65	16.8	344.2	5104
12N/04W-12R01M	446.0	10-15-64	23.4	422.6	5104
		3-17-65	22.4	423.6	5104

TABLE C-2 (Cont.)

GROUND WATER LEVELS AT WELLS

STATE WELL NUMBER	GROUND SURFACE ELEVATION IN FEET	DATE	GROUND SURFACE TO WATER SURFACE IN FEET	WATER SURFACE ELEVATION IN FEET	AGENCY SUPPLYING DATA
SOLANO COUNTY 5-21.11					
04N/01E-02G01M	74.0	10-14-64	56.3	17.7	5109
		3-23-65	51.0	23.0	5109
04N/01E-12A01M	78.0	10-12-64	(7)		5109
		3-19-65	9.6	68.4	5050
04N/02E-09A01M	39.0	10-12-64	22.4	16.6	5109
		3-23-65	22.0	17.0	5109
05N/01E-02E01M	25.0	10-15-64	8.7	16.3	5109
		3-24-65	6.9	18.1	5109
05N/01E-03P01M	35.0	3-19-65	15.0	20.0	5050
05N/01E-06G01M	58.0	10-09-64	35.0	23.0	5050
		3-16-65	35.4	22.6	5050
05N/01E-11R01M	23.0	10-09-64	(1)		5050
		3-16-65	17.1	5.9	5050
05N/01E-21E01M	36.0	10-12-64	11.5	24.5	5109
		3-23-65	9.9	26.1	5109
05N/01E-22C01M	33.0	10-12-64	(1) 16.9	16.1	5109
		3-23-65	13.1	19.9	5109
05N/01E-26M02M	19.0	10-12-64	5.4	13.6	5109
		3-23-65	1.8	17.2	5109
05N/01E-36A01M	24.0	10-12-64	14.1	9.9	5109
		3-23-65	9.4	14.6	5109
05N/01E-36A02M	23.0	7-29-64	11.6	11.4	5050
		8-28-64	11.9	11.1	5050
		9-29-64	12.0	11.0	5050
		10-28-64	12.2	10.8	5050
		11-27-64	12.3	10.7	5050
		12-30-64	12.0	11.0	5050
		1-26-65	9.4	13.6	5050
		2-23-65	8.4	14.6	5050
		3-29-65	8.4	14.6	5050
		4-27-65	8.6	14.4	5050
		5-27-65	9.0	14.0	5050
		6-28-65	9.5	13.5	5050

STATE WELL NUMBER	GROUND SURFACE ELEVATION IN FEET	DATE	GROUND SURFACE TO WATER SURFACE IN FEET	WATER SURFACE ELEVATION IN FEET	AGENCY SUPPLYING DATA
SOLANO COUNTY 5-21.11					
05N/02E-05J01M	11.0	10-12-64	13.7	-2.7	5109
		3-24-65	11.4	-0.4	5109
05N/02E-06A01M	14.0	10-12-64	17.3	-3.3	5109
		3-24-65	16.0	-2.0	5109
05N/02E-07R01M	15.0	10-12-64	(1)		5109
		3-24-65	(1)		5109
05N/02E-19M01M	12.0	10-12-64	23.8	-11.8	5109
		3-23-65	11.4	0.6	5109
05N/02E-31J01M	31.0	10-12-64	17.2	13.8	5109
		3-23-65	16.1	14.9	5109
05N/02E-33G01M	13.0	10-12-64	10.8	2.2	5109
		3-23-65	7.9	5.1	5109
05N/02E-36N01M	0.7	10-12-64	7.0	-6.3	5109
		3-23-65	4.7	-4.0	5109
05N/01W-02B01M	97.0	10-09-64	68.5	28.5	5050
		3-16-65	31.3	65.7	5050
05N/01W-12H01M	62.0	10-09-64	26.8	35.2	5050
		3-16-65	26.1	35.9	5050
06N/01E-02B01M	46.0	3-16-65	34.6	11.4	5050
06N/01E-06D01M	77.0	10-16-64	17.9	59.1	5109
		3-25-65	18.1	58.9	5109
06N/01E-08J02M	60.0	10-15-64	(7)		5109
		3-19-65	17.0	43.0	5050
06N/01E-10H01M	52.0	3-19-65	17.1	34.9	5050
06N/01E-12N01M	40.0	7-29-64	61.4	-21.4	5050
		8-28-64	61.3	-21.3	5050
		9-29-64	63.3	-23.3	5050
		10-28-64	60.2	-20.2	5050
		11-27-64	58.7	-18.7	5050
		12-30-64	55.4	-15.4	5050
		1-26-65	53.5	-13.5	5050

TABLE C-2 (Cont.)

GROUND WATER LEVELS AT WELLS

STATE WELL NUMBER	GROUND SURFACE ELEVATION IN FEET	DATE	GROUND SURFACE TO WATER SURFACE IN FEET	WATER SURFACE ELEVATION IN FEET	AGENCY SUPPLYING DATA
SOLANO COUNTY 5-21.11					
06N/01E-12M01M CONT.	40.0	2-23-65	52.5	-12.5	5050
		3-29-65	53.0	-13.0	5050
		4-27-65	51.2	-11.2	5050
		5-27-65	51.5	-11.5	5050
		6-28-65	51.4	-11.4	5050
06N/01E-12M03M	40.0	10-09-64	81.0	-41.0	5050
		3-16-65	61.4	-21.4	5050
06N/01E-18N01M	72.7	10-15-64	12.4	60.3	5109
		3-24-65	13.5	59.2	5109
06N/01E-22D01M	44.6	10-15-64	19.2	25.4	5109
		3-24-65	19.1	25.5	5109
06N/01E-24L01M	32.0	10-12-64	(6)		5109
06N/01E-27G02M	41.2	10-15-64	21.0	20.2	5109
		3-24-65	18.1	23.1	5109
06N/01E-30N01M	74.0	10-20-64	40.9	33.1	5050
		3-16-65	40.1	33.9	5050
06N/01E-31A01M	60.0	10-09-64	33.5	26.5	5050
		3-16-65	30.1	29.9	5050
06N/01E-33L01M	43.0	7-29-64	(1) 39.9	3.1	5050
		8-28-64	25.6	17.4	5050
		9-29-64	21.6	21.4	5050
		10-15-64	20.3	22.7	5109
		10-28-64	20.7	22.3	5050
		11-27-64	20.2	22.8	5050
		12-30-64	19.4	23.6	5050
		1-26-65	18.9	24.1	5050
		2-23-65	18.3	24.7	5050
		3-24-65	18.0	25.0	5109
		3-29-65	18.0	25.0	5050
		4-27-65	17.7	25.3	5050
		5-27-65	17.7	25.3	5050
		6-28-65	17.8	25.2	5050
06N/02E-02N03M	25.0	10-08-64	30.6	-5.6	5050
		3-16-65	32.2	-7.2	5050
SOLANO COUNTY 5-21.11					
06N/02E-08B01M	25.7	10-21-64	72.3	-46.6	5109
		3-31-65	55.7	-30.0	5109
06N/02E-14Q01M	12.0	7-29-64	16.7	-4.7	5050
		8-28-64	14.9	-2.9	5050
		9-29-64	9.1	2.9	5050
		10-29-64	13.8	-1.8	5050
		11-27-64	10.0	2.0	5050
		12-30-64	9.1	2.9	5050
		1-26-65	8.1	3.9	5050
		2-23-65	9.8	2.2	5050
		3-29-65	15.1	-3.1	5050
		4-27-65	11.5	0.5	5050
		5-27-65	14.9	-2.9	5050
		6-28-65	20.3	-8.3	5050
06N/02E-20H02M	20.0	10-08-64	48.1	-28.1	5050
		3-16-65	41.0	-21.0	5050
06N/02E-26D01M	8.0	10-12-64	8.5	-0.5	5109
		3-24-65	8.8	-0.8	5109
06N/02E-29N01M	19.0	10-12-64	(1)		5109
		3-24-65	27.3	-8.3	5109
06N/01W-01B01M	82.0	7-29-64	33.3	48.7	5050
		8-28-64	34.0	48.0	5050
		9-29-64	30.3	51.7	5050
		10-16-64	29.2	52.8	5109
		10-28-64	28.5	53.5	5050
		11-27-64	27.5	54.5	5050
		12-30-64	26.0	56.0	5050
		1-26-65	26.0	56.0	5050
		2-23-65	25.2	56.8	5050
		3-25-65	30.0	52.0	5109
		3-29-65	25.5	56.5	5050
		4-27-65	25.8	56.2	5050
		5-27-65	26.0	56.0	5050
		6-28-65	33.8	48.2	5050
06N/01W-09L02M	175.0	10-16-64	0.7	174.3	5109
		3-25-65	0.4	174.6	5109
06N/01W-10R01M	100.0	10-16-64	(7)		5109
		3-19-65	38.7	61.3	5050

TABLE C-2 (Cont.)

GROUND WATER LEVELS AT WELLS

STATE WELL NUMBER	GROUND SURFACE ELEVATION IN FEET	DATE	GROUND SURFACE TO WATER SURFACE IN FEET	WATER SURFACE ELEVATION IN FEET	AGENCY SUPPLYING DATA
SOLANO COUNTY 5-21.11					
06N/01W-10R04M	100.0	10-20-64	44.3	55.7	5050
		3-16-65	38.2	61.8	5050
06N/01W-12Q01M	77.0	10-15-64	(4)		5109
		3-19-65	17.2	59.8	5050
06N/01W-13R01M	74.5	10-09-64	12.8	61.7	5050
		3-16-65	11.4	63.1	5050
06N/01W-15P01M	123.0	10-09-64	117.5	5.5	5050
		3-16-65	112.5	10.5	5050
06N/01W-20D01M	201.0	10-15-64	19.5	181.5	5109
		3-25-65	13.6	187.4	5109
06N/01W-21A01M	138.0	10-16-64	32.8	105.2	5109
		3-25-65	29.1	108.9	5109
06N/01W-21R01M	135.0	10-15-64	22.2	112.8	5109
		3-25-65	6.4	128.6	5109
06N/01W-23B01M	93.0	10-15-64	39.2	53.8	5109
		3-24-65	33.8	59.2	5109
06N/01W-23C01M	100.0	10-15-64	56.2	43.8	5109
		3-24-65	46.0	54.0	5109
06N/01W-24N01M	88.0	10-09-64	48.9	39.1	5050
		3-16-65	46.6	41.4	5050
06N/01W-24N02M	90.0	10-09-64	87.1	2.9	5050
		3-16-65	85.0	5.0	5050
06N/01W-26J02M	88.0	10-15-64	59.8	28.2	5109
		3-24-65	(5)		5109
07N/01E-01M02M	64.0	10-07-64	34.2	29.8	5001
		3-08-65	35.4	28.6	5001
07N/01E-03G01M	82.0	10-07-64	53.3	28.7	5001
		3-09-65	40.0	42.0	5001
07N/01E-04P03M	89.0	10-07-64	28.3	60.7	5001
		3-09-65	26.5	62.5	5001
SOLANO COUNTY 5-21.11					
07N/01E-05F01M	91.7	10-07-64	38.5	53.2	5001
		3-09-65	29.8	61.9	5001
07N/01E-08F03M	86.0	10-07-64	31.8	54.2	5001
		3-09-65	21.1	64.9	5001
07N/01E-10E01M	78.5	10-07-64	24.8	53.7	5001
		3-09-65	27.5	51.0	5001
07N/01E-11M01M	75.0	10-07-64	41.1	33.9	5001
		3-09-65	37.9	37.1	5001
07N/01E-12N02M	64.0	7-29-64	40.9	23.1	5050
		8-28-64	41.9	22.1	5050
		9-29-64	42.3	21.7	5050
		10-02-64	41.9	22.1	5001
		10-28-64	42.2	21.8	5050
		11-27-64	41.7	22.3	5050
		12-30-64	41.2	22.8	5050
		1-26-65	39.5	24.5	5050
		[illegible]	39.0	[illegible]	[illegible]
		3-09-65	38.4	25.6	5001
		3-29-65	38.5	25.5	5050
		4-27-65	38.5	25.5	5050
		5-27-65	37.5	26.5	5050
		6-28-65	37.5	26.5	5050
07N/01E-15P01M	70.0	10-08-64	41.0	29.0	5001
		3-09-65	(7)		5001
07N/01E-16A01M	79.0	10-07-64	27.5	51.5	5001
		3-09-65	24.6	54.4	5001
07N/01E-17R01M	77.0	10-08-64	18.4	58.6	5001
		3-10-65	15.4	61.6	5001
07N/01E-20D01M	85.0	10-08-64	27.4	57.6	5001
		3-10-65	24.7	60.3	5001
07N/01E-21A01M	74.0	10-07-64	33.4	40.6	5001
		3-09-65	23.5	50.5	5001
07N/01E-21A02M	74.0	10-07-64	23.3	50.7	5001
		3-09-65	17.0	57.0	5001

TABLE C-2 (Cont.)

GROUND WATER LEVELS AT WELLS

STATE WELL NUMBER	GROUND SURFACE ELEVATION IN FEET	DATE	GROUND SURFACE TO WATER SURFACE IN FEET	WATER SURFACE ELEVATION IN FEET	AGENCY SUPPLYING DATA
SOLANO COUNTY 5-21.11					
07N/01E-22D03M	71.0	10-08-64	55.6	15.4	5001
		3-09-65	31.8	39.2	5001
07N/01E-24N02M	55.0	10-02-64	56.3	-1.3	5001
		3-09-65	48.5	6.5	5001
[illegible]	[illegible]	[illegible]	[illegible]	[illegible]	[illegible]
		3-09-65	33.3	21.7	5001
07N/01E-29P01M	74.0	10-08-64	19.9	54.1	5001
		3-10-65	17.4	56.6	5001
07N/01E-30D01M	89.0	10-08-64	37.3	51.7	5001
		3-10-65	(8)		5001
07N/01E-33A01M	65.0	10-08-64	55.7	9.3	5001
		3-09-65	32.6	32.4	5001
07N/01E-33R01M	60.0	7-13-64	6.3	53.7	5000
		8-17-64	6.9	53.1	5000
		9-14-64	6.4	53.6	5000
		10-12-64	7.2	52.8	5000
		11-16-64	6.5	53.5	5000
		12-14-64	7.8	52.2	5000
		1-18-65	2.7	57.3	5000
		2-15-65	3.4	56.6	5000
		3-15-65	5.2	54.8	5000
		4-13-65	6.7	53.3	5000
		5-17-65	4.8	55.2	5000
		6-14-65	4.8	55.2	5000
07N/02E-02B02M	34.0	10-02-64	77.7	-43.7	5001
		3-08-65	57.4	-23.4	5001
07N/02E-04A02M	50.0	10-02-64	102.7	-52.7	5001
		3-08-65	70.9	-20.9	5001
07N/02E-04N03M	52.5	10-02-64	(1)		5001
		3-08-65	78.7	-26.2	5001
07N/02E-07G03M	55.0	10-02-64	(1)		5001
		3-08-65	50.4	4.6	5001
07N/02E-09F01M	51.0	10-02-64	98.5	-47.5	5001
		3-08-65	79.5	-28.5	5001

STATE WELL NUMBER	GROUND SURFACE ELEVATION IN FEET	DATE	GROUND SURFACE TO WATER SURFACE IN FEET	WATER SURFACE ELEVATION IN FEET	AGENCY SUPPLYING DATA
SOLANO COUNTY 5-21.11					
07N/02E-12C01M	27.0	10-02-64	97.5	-70.5	5001
		3-08-65	71.1	-44.1	5001
07N/02E-12C02M	28.0	10-02-64	(1)		5001
		3-08-65	(1)		5001
07N/02E-14F02M	31.0	10-02-64	[illegible]	[illegible]	5001
		3-08-65	55.3	-24.3	5001
07N/02E-15J01M	34.0	10-02-64	(3) 43.1	-9.1	5001
		3-08-65	68.8	-34.8	5001
07N/02E-19E02M	50.3	10-02-64	(1)		5001
		3-08-65	63.0	-12.7	5001
07N/02E-21F02M	46.0	10-02-64	(1)		5001
		3-08-65	76.5	-30.5	5001
07N/02E-24N01M	23.0	7-29-64	33.6	-10.6	5050
		8-28-64	(7)		5050
		9-29-64	32.2	-9.2	5050
		10-29-64	33.0	-10.0	5050
		11-27-64	33.2	-10.2	5050
		12-30-64	33.3	-10.3	5050
		1-26-65	32.3	-9.3	5050
		2-23-65	32.1	-9.1	5050
		3-29-65	31.7	-8.7	5050
		4-27-65	31.0	-8.0	5050
		5-27-65	30.9	-7.9	5050
		6-28-65	33.3	-10.3	5050
07N/02E-26Q01M	27.5	10-02-64	43.0	-15.5	5001
		3-08-65	50.8	-23.3	5001
07N/02E-26Q02M	27.5	10-02-64	48.8	-21.3	5001
		3-08-65	(1)		5001
07N/02E-30N03M	43.0	10-02-64	90.7	-47.7	5001
		3-08-65	63.4	-20.4	5001
07N/02E-33D02M	33.0	10-02-64	87.4	-54.4	5001
		3-08-65	70.6	-37.6	5001
07N/02E-34C02M	35.0	10-02-64	77.2	-42.2	5001
		3-08-65	60.5	-25.5	5001

TABLE C-2 (Cont.)

GROUND WATER LEVELS AT WELLS

STATE WELL NUMBER	GROUND SURFACE ELEVATION IN FEET	DATE	GROUND SURFACE TO WATER SURFACE IN FEET	WATER SURFACE ELEVATION IN FEET	AGENCY SUPPLYING DATA
SOLANO COUNTY 5-21.11					
07N/01W-01E02M	103.0	9-30-64	37.4	65.6	5001
		3-03-65	30.0	73.0	5001
07N/01W-01E03M	103.0	9-30-64	39.7	63.3	5001
		3-03-65	31.4	71.6	5001
07N/01W-04D01M	145.0	10-06-64	67.9	77.1	5001
		3-10-65	46.3	98.7	5001
07N/01W-05R01M	170.0	10-06-64	(1)		5001
		3-10-65	68.7	101.3	5001
07N/01W-06E01M	157.0	9-01-64	53.2	103.8	5001
		3-02-65	49.6	107.4	5001
07N/01W-13A01M	103.0	10-08-64	35.5	67.5	5001
		3-10-65	30.1	72.9	5001
07N/01W-13H01M	105.0	10-08-64	(2) 44.1	60.9	5001
		3-10-65	31.3	73.7	5001
07N/01W-15G01M	128.0	10-08-64	40.7	87.3	5001
		3-10-65	19.5	108.5	5001
07N/01W-16G01M	230.0	10-08-64	125.6	104.4	5001
		3-10-65	125.9	104.1	5001
07N/01W-17Q01M	225.0	3-10-65	63.2	161.8	5001
07N/01W-17Q02M	225.0	10-08-64	70.4	154.6	5001
		3-10-65	63.8	161.2	5001
07N/01W-21G01M	154.0	10-08-64	62.8	91.2	5001
		3-10-65	53.3	100.7	5001
07N/01W-21Q01M	150.0	10-08-64	49.7	100.3	5001
		3-10-65	42.8	107.2	5001
07N/01W-28B01M	155.0	10-08-64	76.8	78.2	5001
		3-10-65	(9)		5001
07N/01W-34K01M	125.0	10-16-64	49.2	75.8	5109
		3-25-65	49.4	75.6	5109
SOLANO COUNTY 5-21.11					
07N/01W-35R01M	91.0	10-08-64	(1)		5001
		3-10-65	25.8	65.2	5001
08N/01E-15P01M	84.0	10-07-64	42.8	41.2	5001
		3-09-65	35.7	48.3	5001
08N/01E-17K01M	100.0	9-30-64	40.5	59.5	5001
		3-03-65	38.0	62.0	5001
08N/01E-19K01M	104.0	9-30-64	48.5	55.5	5001
		3-03-65	39.3	64.7	5001
08N/01E-20G01M	98.0	9-30-64	47.9	50.1	5001
		3-03-65	39.4	58.6	5001
08N/01E-22N01M	83.0	9-30-64	(9)		5001
		3-03-65	34.0	49.0	5001
08N/01E-23C01M	84.2	10-07-64	(9)		5001
		3-09-65	43.0	41.2	5001
08N/01E-23Q01M	73.0	9-30-64	51.8	21.2	5001
		3-03-65	42.0	31.0	5001
08N/01E-24Q01M	68.0	10-07-64	73.4	-5.4	5001
		3-08-65	46.8	21.2	5001
08N/01E-27G02M	80.0	10-07-64	44.8	35.2	5001
		3-09-65	36.2	43.8	5001
08N/01E-28G01M	92.0	9-30-64	48.8	43.2	5001
		3-03-65	40.0	52.0	5001
08N/01W-29D01M	103.0	10-07-64	54.0	49.0	5001
		3-09-65	41.3	61.7	5001
08N/01E-30G02M	110.0	10-07-64	53.3	56.7	5001
		3-09-65	43.6	66.4	5001
08N/01E-32E01M	100.0	9-30-64	50.6	49.4	5001
		3-03-65	37.5	62.5	5001
08N/01E-33A01M	84.0	10-08-64	(1)		5001
		3-03-65	31.1	52.9	5001

TABLE C-2 (Cont.)

GROUND WATER LEVELS AT WELLS

STATE WELL NUMBER	GROUND SURFACE ELEVATION IN FEET	DATE	GROUND SURFACE TO WATER SURFACE IN FEET	WATER SURFACE ELEVATION IN FEET	AGENCY SUPPLYING DATA
SOLANO COUNTY 5-21.11					
08N/01E-33H01M	82.0	9-30-64	34.7	47.3	5001
		3-03-65	29.8	52.2	5001
08N/01E-33Q02M	86.0	7-13-64	(1)		5000
		8-17-64	29.7	56.3	5000
		9-14-64	29.6	56.4	5000
		10-12-64	29.8	56.2	5000
		11-16-64	31.0	55.0	5000
		12-14-64	21.5	64.5	5000
		1-18-65	32.6	53.4	5000
		2-15-65	32.6	53.4	5000
		3-15-65	(1)		5000
		4-13-65	29.6	56.4	5000
		5-17-65	29.4	56.6	5000
		6-14-65	25.8	60.2	5000
08N/01E-33Q03M	85.7	9-30-64	26.9	58.8	5001
		3-03-65	29.7	56.0	5001
08N/01E-35K01M	73.0	9-30-64	(2) 130.9	-57.9	5001
		3-03-65	44.8	28.2	5001
08N/02E-19F01M	70.0	9-30-64	74.0	-4.0	5001
		3-03-65	57.5	12.5	5001
08N/02E-21G02M	52.0	10-01-64	(6)		5001
08N/02E-24N01M	37.5	10-01-64	56.7	-19.2	5001
		3-08-65	34.2	3.3	5001
08N/02E-25B01M	35.0	7-29-64	(7)		5050
		8-28-64	75.5	-40.5	5050
		9-30-64	57.0	-22.0	5050
		10-01-64	59.3	-24.3	5001
		10-29-64	49.8	-14.8	5050
		11-27-64	42.9	-7.9	5050
		12-30-64	38.2	-3.2	5050
		1-26-65	32.2	2.8	5050
		2-23-65	30.8	4.2	5050
		3-04-65	31.9	3.1	5001
		3-29-65	36.9	-1.9	5050
		4-29-65	30.5	4.5	5050
		5-27-65	62.7	-27.7	5050
		6-28-65	(7)		5050

STATE WELL NUMBER	GROUND SURFACE ELEVATION IN FEET	DATE	GROUND SURFACE TO WATER SURFACE IN FEET	WATER SURFACE ELEVATION IN FEET	AGENCY SUPPLYING DATA
SOLANO COUNTY 5-21.11					
08N/02E-27C01M	46.0	10-01-64	65.8	19.8	5001
		3-04-65	43.5	2.5	5001
08N/02E-27Q02M	45.0	10-01-64	72.7	-27.7	5001
		3-08-65	48.0	-3.0	5001
08N/02E-29K01M	55.0	9-30-64	65.9	-10.9	5001
		3-04-65	46.0	9.0	5001
08N/02E-30H02M	62.0	9-30-64	68.2	-6.2	5001
		3-04-65	49.4	12.6	5001
08N/02E-31D01M	65.0	11-06-64	64.6	0.4	5001
		3-03-65	53.5	11.5	5001
08N/02E-32H01M	60.3	10-02-64	83.4	-23.1	5001
		3-08-65	67.1	-6.8	5001
08N/02E-35F03M	41.0	10-01-64	80.7	-39.7	5001
		3-04-65	52.0	-11.0	5001
08N/02E-35G02M	35.0	10-02-64	77.8	-42.8	5001
		3-08-65	50.8	-15.8	5001
08N/01W-22J01M	89.8	11-03-64	-1.8	91.6	5001
08N/01W-22P01M	129.0	9-29-64	60.2	68.8	5001
		3-03-65	46.0	83.0	5001
08N/01W-22R02M	125.5	9-30-64	56.8	68.7	5001
		3-03-65	44.7	80.8	5001
08N/01W-23B01M	123.1	10-06-64	47.3	75.8	5001
		3-09-65	38.8	84.3	5001
08N/01W-24P01M	117.0	10-06-64	51.9	65.1	5001
		3-09-65	(1)		5001
08N/01W-25A02M	114.0	10-06-64	56.3	57.7	5001
		3-09-65	44.1	69.9	5001
08N/01W-26A01M	120.0	11-05-64	52.9	67.1	5001
		3-03-65	46.1	73.9	5001

TABLE C-2 (Cont.)

GROUND WATER LEVELS AT WELLS

STATE WELL NUMBER	GROUND SURFACE ELEVATION IN FEET	DATE	GROUND SURFACE TO WATER SURFACE IN FEET	WATER SURFACE ELEVATION IN FEET	AGENCY SUPPLYING DATA
SOLANO COUNTY 5-21.11					
08N/01W-26D05M	126.0	9-30-64	55.9	70.1	5001
		3-03-65	44.1	81.9	5001
08N/01W-26K02M	116.0	9-30-64	53.2	62.8	5001
		3-03-65	42.6	73.4	5001
08N/01W-27H01M	123.0	10-06-64	57.1	65.9	5001
		3-09-65	40.1	82.9	5001
08N/01W-27L01M	132.0	9-29-64	57.0	75.0	5001
		3-03-65	41.4	90.6	5001
08N/01W-28J01M	138.0	7-29-64	56.1	81.9	5050
		8-28-64	52.4	85.6	5050
		9-29-64	52.0	86.0	5050
		10-28-64	50.2	87.8	5050
		11-05-64	47.7	90.3	5001
		11-27-64	47.0	91.0	5050
		12-28-64	44.7	93.3	5050
		1-26-65	40.6	97.4	5050
		2-23-65	42.7	95.3	5050
		3-03-65	42.2	95.8	5001
		3-29-65	43.4	94.6	5050
		4-27-65	41.5	96.5	5050
		5-27-65	50.1	87.9	5050
		6-28-65	48.1	89.9	5050
08N/01W-28J02M	138.0	9-29-64	55.2	82.8	5001
		3-03-65	44.2	93.8	5001
08N/01W-28K01M	105.5	9-29-64	8.5	97.0	5001
		3-02-65	3.7	101.8	5001
08N/01W-28R03M	140.0	9-29-64	52.3	87.7	5001
		3-03-65	42.6	97.4	5001
08N/01W-32H01M	140.0	9-29-64	49.5	90.5	5001
		3-02-65	38.2	101.8	5001
08N/01W-33A01M	134.7	9-29-64	50.1	84.6	5001
		4-06-65	39.9	94.8	5001
08N/01W-33B02M	136.0	10-06-64	54.0	82.0	5001
		3-10-65	45.3	90.7	5001
SOLANO COUNTY 5-21.11					
08N/01W-33H01M	130.8	9-29-64	(1) 49.0	81.8	5001
		3-02-65	38.8	92.0	5001
08N/01W-34A01M	120.0	9-29-64	61.4	58.6	5001
		3-03-65	43.7	76.3	5001
08N/01W-34H01M	121.0	10-06-64	57.9	63.1	5001
		3-09-65	42.3	78.7	5001
08N/01W-35G02M	111.0	10-08-64	54.5	56.5	5001
		3-09-65	39.5	71.5	5001
08N/01W-36H01M	102.0	10-08-64	46.8	55.2	5001
		3-09-65	31.7	70.3	5001
SAN JOAQUIN VALLEY 5-22.00					
MOKELUMNE RIVER AREA 5-22.01					
02N/06E-03C02M	23.0	10-15-64	(3)		5110
02N/06E-03D03M	22.0	1-28-65	33.5	-11.5	5050
		3-15-65	29.8	-7.8	5110
02N/06E-08F01M	9.6	10-15-64	24.8	-15.2	5110
		3-15-65	19.9	-10.3	5110
02N/06E-09C02M	18.0	10-09-64	34.5	-16.5	5050
		3-10-65	27.6	-9.6	5050
02N/06E-11E11M	23.5	10-01-64	33.5	-10.0	8201
		3-01-65	34.1	-10.6	8201
02N/06E-12H01M	33.4	10-14-64	53.1	-19.7	5110
		3-15-65	48.5	-15.1	5050
02N/06E-13M01M	26.7	10-08-64	49.0	-22.3	5110
		3-10-65	45.1	-18.4	5110
02N/06E-13R02M	30.0	10-08-64	54.5	-24.5	5110
		3-10-65	52.0	-22.0	5110

TABLE C-2 (Cont.)

GROUND WATER LEVELS AT WELLS

STATE WELL NUMBER	GROUND SURFACE ELEVATION IN FEET	DATE	GROUND SURFACE TO WATER SURFACE IN FEET	WATER SURFACE ELEVATION IN FEET	AGENCY SUPPLYING DATA
MOKELUMNE RIVER AREA 5-22.01					
02N/06E-15J01M	20.3	10-15-64	48.2	-27.9	5110
		3-15-65	39.8	-19.5	5110
02N/06E-16C01M	14.0	10-09-64	39.0	-25.0	5050
		3-10-65	31.1	-17.1	5050
02N/06E-16E03M	12.0	10-01-64	42.0	-30.0	5110
		3-01-65	31.7	-19.7	5110
02N/06E-16L01M	11.5	10-15-64	37.7	-26.2	5110
		3-15-65	31.3	-19.8	5110
02N/06E-17A01M	12.0	10-01-64	39.5	-27.5	5110
		3-01-65	32.6	-20.6	5110
[illegible]	[illegible]	[illegible]	[illegible]	[illegible]	[illegible]
		3-01-65	31.4	-24.4	5110
[illegible]	[illegible]	[illegible]	[illegible]	[illegible]	[illegible]
		3-01-65	28.1	-24.1	5110
2N/06E-21C01M	10.0	10-01-64	41.7	-31.7	5110
		3-01-65	40.0	-30.0	5110
02N/06E-21C02M	10.0	10-01-64	51.6	-41.6	5110
		3-01-65	37.4	-27.4	5110
02N/06E-21F01M	10.0	10-01-64	51.3	-41.3	5110
		3-01-65	39.1	-29.1	5110
[illegible]	[illegible]	[illegible]	[illegible]	[illegible]	[illegible]
		3-01-65	38.4	-27.4	5110
2N/06E-21K01M	13.0	10-27-64	56.0	-43.0	4701
		[illegible]	49.0	-36.0	4701
02N/06E-21P01M	11.0	10-27-64	47.0	-36.0	4701
		2-26-65	42.0	-31.0	4701
[illegible]	[illegible]	[illegible]	[illegible]	[illegible]	[illegible]
		2-26-65	46.0	-29.0	4701
[illegible]	[illegible]	[illegible]	[illegible]	[illegible]	[illegible]
		2-10-65	54.3	-24.2	5110

STATE WELL NUMBER	GROUND SURFACE ELEVATION IN FEET	DATE	GROUND SURFACE TO WATER SURFACE IN FEET	WATER SURFACE ELEVATION IN FEET	AGENCY SUPPLYING DATA
MOKELUMNE RIVER AREA 5-22.01					
02N/06E-26H01M	22.8	10-08-64	64.3	-41.5	5110
		3-10-65	52.4	-29.6	5110
02N/06E-27B01M	16.0	10-27-64	60.0	-44.0	4701
		2-26-65	51.0	-35.0	4701
02N/06E-28P01M	7.0	10-09-64	28.7	-21.7	5050
		3-10-65	21.9	-14.9	5050
02N/06E-29N01M	1.0	10-09-64	12.7	-11.7	5050
		3-10-65	8.4	-7.4	5050
03N/05E-03J01M	7.0	10-09-64	(1) 9.0	-2.0	5050
		10-29-64	(1)		5050
		3-10-65	(4) 9.2	-2.2	5050
03N/05E-13L01M	12.0	10-15-64	15.0	-3.0	5110
		3-15-65	10.5	1.5	5110
03N/05E-14C01M	6.7	10-15-64	6.5	0.2	5110
		3-15-65	5.6	1.1	5110
03N/05E-25D01M	4.0	10-09-64	4.2	-0.2	5050
		3-10-[illegible]	[illegible]	-1.[illegible]	[illegible]
03N/06E-01J01M	51.8	10-01-64	36.6	15.2	8201
		3-01-65	34.3	17.5	8201
03N/06E-01N02M	46.8	10-01-64	36.7	10.1	8201
		3-01-65	33.3	13.5	8201
03N/06E-01R13M	53.1	10-01-64	43.6	9.5	8201
		3-01-65	39.6	13.5	8201
03N/06E-03K11M	41.0	7-23-64	33.0	8.0	5050
		8-24-64	32.3	8.7	5050
		9-23-64	30.2	10.8	5050
		10-22-64	29.6	11.4	5050
		11-23-64	28.1	12.9	5050
		[illegible]	[illegible]	[illegible]	[illegible]
		1-21-65	27.5	13.5	5050
		2-19-65	27.1	13.9	5050
		[illegible]	[illegible]	[illegible]	[illegible]

TABLE C-2 (Cont.)

GROUND WATER LEVELS AT WELLS

STATE WELL NUMBER	GROUND SURFACE ELEVATION IN FEET	DATE	GROUND SURFACE TO WATER SURFACE IN FEET	WATER SURFACE ELEVATION IN FEET	AGENCY SUPPLYING DATA
MOKELUMNE RIVER AREA 5-22.01					
03N/06E-03K11M CONT.	41.0	4-22-65	28.1	12.9	5050
		5-25-65	27.6	13.4	5050
		6-23-65	(1)		5050
03N/06E-04C01M	35.0	10-09-64	19.7	15.3	5050
		3-15-65	20.2	14.8	5050
03N/06E-07H03M	23.4	10-15-64	22.4	1.0	5110
		3-15-65	18.9	4.5	5110
03N/06E-09F01M	31.0	10-15-64	(3)		5110
		2-03-65	(0)		5050
03N/06E-09F06M	32.0	2-16-65	25.6	6.4	5050
		3-15-65	27.9	4.1	5110
03N/06E-12P01M	45.0	10-14-64	52.0	-7.0	5110
		3-15-65	45.9	-0.9	5110
03N/06E-12Q32M	48.8	10-01-64	49.5	-0.7	8201
		3-01-65	47.1	1.7	8201
03N/06E-15L01M	28.5	10-15-64	(2)		5110
		3-15-65	(2)		5110
03N/06E-17D11M	23.8	10-01-64	30.3	-6.5	8201
		3-01-65	23.9	-0.1	8201
03N/06E-20Q01M	18.0	10-15-64	21.5	-3.5	5110
		3-15-65	27.4	-9.4	5110
03N/06E-24M01M	39.9	10-15-64	(9)		5110
		3-10-65	43.8	-3.9	5050
03N/06E-25H11M	41.0	10-02-64	55.3	-14.3	8201
		3-01-65	49.1	-8.1	8201
03N/06E-26G01M	35.1	10-15-64	38.5	-3.4	5110
		2-24-65	(0)		5050
03N/06E-26P02M	32.4	3-18-65	38.3	-5.9	5110
03N/06E-27E01M	25.3	10-15-64	38.5	-13.2	5110
		3-15-65	33.3	-8.0	5110

STATE WELL NUMBER	GROUND SURFACE ELEVATION IN FEET	DATE	GROUND SURFACE TO WATER SURFACE IN FEET	WATER SURFACE ELEVATION IN FEET	AGENCY SUPPLYING DATA
MOKELUMNE RIVER AREA 5-22.01					
03N/06E-29C01M	17.2	10-15-64	(1)		5110
		10-29-64	38.0	-20.8	5050
		3-15-65	28.3	-11.1	5110
03N/06E-30R01M	12.0	1-29-65	20.3	-8.3	5050
		3-15-65	19.0	-7.0	5110
03N/06E-31A01M	11.6	10-15-64	(2)		5110
		1-29-65	(0)		5050
03N/06E-32R01M	15.0	10-15-64	31.5	-16.5	5110
		3-15-65	24.7	-9.7	5110
03N/06E-35P02M	28.4	7-23-64	45.3	-16.9	5050
		8-24-64	47.1	-18.7	5050
		9-23-64	42.2	-13.8	5050
		10-22-64	39.5	-11.1	5050
		11-23-64	37.6	-9.2	5050
		12-22-64	37.2	-8.8	5050
		1-21-65	36.3	-7.9	5050
		2-18-65	36.1	-7.7	5050
		3-25-65	36.4	-8.0	5050
		4-22-65	35.8	-7.4	5050
		5-24-65	36.5	-8.1	5050
		6-23-65	34.2	-5.8	5050
03N/06E-36R02M	38.0	10-02-64	55.9	-17.9	8201
		3-01-65	50.0	-12.0	8201
03N/07E-02C02M	85.6	10-06-64	61.2	24.4	8201
		3-01-65	57.0	28.6	8201
03N/07E-02G01M	84.0	7-24-64	84.0	0.0	5050
		8-25-64	84.2	-0.2	5050
		9-23-64	80.9	3.1	5050
		10-23-64	80.2	3.8	5050
		11-24-64	76.2	7.8	5050
		12-23-64	75.0	9.0	5050
		1-22-65	73.6	10.4	5050
		2-19-65	72.7	11.3	5050
		3-24-65	73.0	11.0	5050
		4-23-65	72.3	11.7	5050
		5-25-65	75.4	8.6	5050
		6-23-65	81.2	2.8	5050

TABLE C-2 (Cont.)

GROUND WATER LEVELS AT WELLS

STATE WELL NUMBER	GROUND SURFACE ELEVATION IN FEET	DATE	GROUND SURFACE TO WATER SURFACE IN FEET	WATER SURFACE ELEVATION IN FEET	AGENCY SUPPLYING DATA
MOKELUMNE RIVER AREA 5-22.01					
03N/07E-03C01M	83.2	10-05-64	DRY		8201
		3-01-65	DRY		8201
03N/07E-03R01M	74.8	10-14-64	73.6	1.2	5110
		3-15-65	66.5	8.3	5110
03N/07E-07M01M	52.6	10-02-64	50.3	2.3	8201
		3-01-65	45.1	7.5	8201
03N/07E-08B12M	64.4	10-05-64	57.0	7.4	8201
		3-01-65	54.8	9.6	8201
03N/07E-08E02M	60.0	10-14-64	57.5	2.5	5110
		3-15-65	59.9	0.1	5110
03N/07E-09C01M	68.3	10-14-64	64.0	4.3	5110
		3-15-65	62.6	5.7	5110
03N/07E-10L03M	72.6	10-05-64	(0)		8201
03N/07E-10L04M	72.8	7-01-64	(1)		8201
		8-03-64	82.2	-9.4	8201
		9-01-64	81.8	-9.0	8201
		10-05-64	76.3	-3.5	8201
		11-02-64	73.8	-1.0	8201
		12-01-64	72.0	0.8	8201
		1-07-65	70.4	2.4	8201
		2-01-65	69.2	3.6	8201
		3-01-65	68.6	4.2	8201
		4-02-65	(1)		8201
		5-05-65	72.3	0.5	8201
		6-01-65	75.4	-2.6	8201
03N/07E-12P01M	77.0	10-10-64	88.9	-11.9	5050
		3-15-65	77.8	-0.8	5050
03N/07E-17K02M	57.0	1-29-65	57.7	-0.7	5050
		3-15-65	56.8	0.2	5110
03N/07E-18N12M	47.4	10-02-64	53.7	-6.3	8201
		3-01-65	48.1	-0.7	8201
03N/07E-20P02M	49.9	10-14-64	98.0	-48.1	5110
		3-15-65	59.0	-9.1	5110

STATE WELL NUMBER	GROUND SURFACE ELEVATION IN FEET	DATE	GROUND SURFACE TO WATER SURFACE IN FEET	WATER SURFACE ELEVATION IN FEET	AGENCY SUPPLYING DATA
MOKELUMNE RIVER AREA 5-22.01					
03N/07E-22C11M	66.6	10-05-64	84.0	-17.4	8201
		3-01-65	74.5	-7.9	8201
03N/07E-23C02M	72.0	2-16-65	74.4	-2.4	5050
		3-15-65	73.9	-1.9	5110
03N/07E-25C01M	71.2	10-09-64	84.5	-13.3	5110
		3-11-65	76.7	-5.5	5110
03N/07E-25G01M	75.7	10-09-64	93.0	-17.3	5110
		3-11-65	81.2	-5.5	5110
03N/07E-27F03M	59.4	10-05-64	DRY		8201
		11-02-64	(0)		8201
03N/07E-27F13M	61.1	10-04-64	80.2	-19.1	8201
		3-01-65	72.7	-11.6	8201
03N/07E-31B01M	41.0	10-14-64	60.5	-19.5	5110
		3-15-65	54.5	-13.5	5110
03N/08E-03R01M	146.0	10-15-64	88.0	58.0	5110
		3-11-65	88.1	57.9	5110
03N/08E-04Q01M	120.6	10-07-64	113.3	7.3	8201
		1-12-65	111.5	9.1	8201
03N/08E-05B02M	108.0	10-07-64	103.8	4.2	8201
		1-12-65	98.1	9.9	8201
03N/08E-05K11M	107.5	10-07-64	109.6	-2.1	8201
		1-12-65	102.7	4.8	8201
03N/08E-07D02M	86.0	10-10-64	96.0	-10.0	5050
		3-15-65	83.6	2.4	5050
03N/08E-08E01M	95.8	10-09-64	106.3	-10.5	5110
		3-11-65	(1)		5110
03N/08E-09Q11M	126.3	10-07-64	124.3	2.0	8201
		1-11-65	123.5	2.8	8201
03N/08E-15L01M	127.7	10-07-64	126.8	0.9	8201
		1-11-65	123.2	4.5	8201

TABLE C-2 (Cont.)

GROUND WATER LEVELS AT WELLS

STATE WELL NUMBER	GROUND SURFACE ELEVATION IN FEET	DATE	GROUND SURFACE TO WATER SURFACE IN FEET	WATER SURFACE ELEVATION IN FEET	AGENCY SUPPLYING DATA
MOKELUMNE RIVER AREA 5-22.01					
03N/08E-19C01M	82.0	10-09-64	102.0	-20.0	5110
		3-11-65	89.5	-7.5	5110
03N/08E-20K01M	92.7	10-05-64	99.9	-7.2	8201
		1-07-65	98.0	-5.3	8201
03N/08E-22A01M	133.0	10-09-64	(1)		5110
		10-27-64	133.0	0.0	5050
		3-11-65	129.5	3.5	5110
03N/08E-29F01M	93.0	7-24-64	104.4	-11.4	5050
		8-25-64	106.9	-13.9	5050
		9-23-64	106.3	-13.3	5050
		10-09-64	104.4	-11.4	5110
		10-[illegible]-64	104.7	-11.7	5050
		11-24-64	100.2	-7.0	5050
		12-23-64	99.1	-6.1	5050
		1-21-65	98.1	-5.1	5050
		2-18-65	97.4	-4.4	5050
		3-11-65	96.6	-3.6	5110
		3-24-65	96.3	-3.3	5050
		4-22-65	95.6	-2.6	5050
		5-24-65	99.1	-6.1	5050
		6-23-65	102.3	-9.3	5050
03N/08E-30H01M	84.9	10-09-64	98.1	-13.2	5110
		3-11-65	89.2	-4.3	5110
04N/05E-01H11M	19.9	3-15-65	15.3	4.6	5050
04N/05E-03D02M	7.8	10-12-64	14.5	-6.7	5110
		3-17-65	6.5	1.3	5110
04N/05E-05C02M	5.0	10-12-64	12.0	-7.0	5110
		3-17-65	8.0	-3.0	5110
04N/05E-05H01M	4.0	10-09-64	8.5	-4.5	5110
		3-17-65	4.0	0.0	5110
04N/05E-09D01M	0.0	10-09-64	6.3	-6.3	5110
		3-17-65	2.8	-2.8	5110
04N/05E-10K01M	6.3	10-09-64	(2)		5110
		3-17-65	6.3	0.0	5110

STATE WELL NUMBER	GROUND SURFACE ELEVATION IN FEET	DATE	GROUND SURFACE TO WATER SURFACE IN FEET	WATER SURFACE ELEVATION IN FEET	AGENCY SUPPLYING DATA
MOKELUMNE RIVER AREA 5-22.01					
04N/05E-13H01M	16.6	10-09-64	21.5	-4.9	5110
		3-17-65	13.0	3.6	5110
04N/05E-16K01M	2.0	10-09-64	4.9	-2.9	5050
		3-10-65	4.6	-2.6	5050
04N/05E-22A01M	8.2	10-09-64	(8)		5110
		3-17-65	4.1	4.1	5110
04N/05E-[illegible]K02M	14.0	10-09-64	11.7	[illegible]	5110
		3-17-65	7.0	7.0	5110
04N/05E-26K02M	13.0	7-24-64	7.2	5.8	5050
		8-25-64	8.0	5.0	5050
		9-23-64	8.0	5.0	5050
		10-09-64	8.0	5.0	5110
		10-22-64	7.4	5.6	5050
		11-24-64	6.7	6.3	5050
		12-22-64	7.2	5.8	5050
		1-22-65	4.2	8.8	5050
		2-19-65	5.1	7.9	5050
		3-17-65	6.0	7.0	5110
		3-25-65	6.1	6.9	5050
		4-22-65	5.9	7.1	5050
		5-25-65	4.9	8.1	5050
		6-23-65	4.1	8.9	5050
04N/05E-36P01M	16.0	10-09-64	9.3	6.7	5110
		3-17-65	7.8	8.2	5110
04N/06E-03A12M	48.3	10-02-64	66.6	-18.3	8201
		1-18-65	50.5	-2.2	8201
04N/06E-05Q01M	30.0	10-10-64	43.3	-13.3	5050
		3-15-65	28.1	1.9	5050
04N/06E-05R11M	34.0	10-10-64	(1)		5050
		10-29-64	35.6	-1.6	5050
		3-15-65	31.9	2.1	5050
04N/06E-06N12M	21.0	3-15-65	18.3	2.7	5050
04N/06E-07B11M	26.0	10-10-64	31.1	-5.1	5050
		3-15-65	21.3	4.7	5050

TABLE C-2 (Cont.)

GROUND WATER LEVELS AT WELLS

STATE WELL NUMBER	GROUND SURFACE ELEVATION IN FEET	DATE	GROUND SURFACE TO WATER SURFACE IN FEET	WATER SURFACE ELEVATION IN FEET	AGENCY SUPPLYING DATA
MOKELUMNE RIVER AREA 5-22.01					
04N/06E-11B01M	47.0	10-12-64	63.7	-16.7	5001
		3-15-65	56.9	-9.9	5001
04N/06E-12C04M	55.0	10-09-64	69.5	-14.5	5110
		3-16-65	66.5	-11.5	5110
04N/06E-12N02M	52.0	10-09-64	(2)		5110
		3-16-65	55.8	-3.8	5110
04N/06E-12R11M	57.9	10-02-64	76.7	-18.8	8201
		3-01-65	64.2	-6.3	8201
04N/06E-13G01M	56.0	10-08-64	65.5	-9.5	5110
		3-16-65	57.5	-1.5	5110
[illegible]	[illegible]	[illegible]	[illegible]	[illegible]	5110
		3-16-65	40.7	-0.7	5110
04N/06E-17D01M	23.8	10-09-64	24.0	-0.2	5110
		3-17-65	16.0	7.8	5110
04N/06E-19F01M	21.8	10-09-64	(7)		5110
		3-15-65	11.8	10.0	5050
04N/06E-19R11M	26.7	10-02-64	19.8	6.9	8201
		3-01-65	15.5	11.2	8201
04N/06E-21D01M	31.0	10-09-64	24.1	6.9	5050
		3-15-65	19.3	11.7	5050
04N/06E-22M01M	38.2	10-09-64	29.0	9.2	5110
		3-16-65	23.5	14.7	5110
04N/06E-23M01M	45.2	10-02-64	41.0	4.2	8201
		3-01-65	35.8	9.4	8201
04N/06E-24F01M	55.0	10-08-64	56.0	-1.0	5110
		3-16-65	49.5	5.5	5110
04N/06E-25R01M	55.0	10-08-64	43.0	12.0	5110
		3-16-65	41.5	13.5	5110
04N/06E-26L01M	46.0	10-09-64	30.0	16.0	5110
		3-16-65	(4)		5110

STATE WELL NUMBER	GROUND SURFACE ELEVATION IN FEET	DATE	GROUND SURFACE TO WATER SURFACE IN FEET	WATER SURFACE ELEVATION IN FEET	AGENCY SUPPLYING DATA
MOKELUMNE RIVER AREA 5-22.01					
04N/06E-27D02M	34.5	10-09-64	17.5	17.0	5110
		3-16-65	12.5	22.0	5110
04N/06E-29A01M	33.0	10-09-64	19.7	13.3	5110
		3-16-65	17.7	15.3	5110
04N/06E-29N01M	26.0	10-09-64	(3)		5110
		3-17-65	(6)		5110
04N/06E-31P01M	24.0	10-09-64	15.0	9.0	5110
		3-17-65	14.0	10.0	5110
04N/06E-33B04M	36.0	10-09-64	19.6	16.4	5050
		3-15-65	18.0	18.0	5050
04N/06E-34R30M	43.2	10-01-64	[illegible]	[illegible]	8201
		3-01-65	21.7	21.5	8201
04N/06E-36D02M	49.1	10-02-64	30.7	18.4	8201
		3-01-65	29.8	19.3	8201
04N/07E-01B01M	105.0	10-14-64	105.5	-0.5	5001
		3-17-65	89.4	15.6	5001
04N/07E-03B01M	93.2	10-14-64	101.8	-8.6	5001
		3-17-65	85.6	7.6	5001
04N/07E-04B12M	85.0	10-08-64	89.2	-4.2	5110
		3-16-65	84.7	0.3	5110
04N/07E-04Q01M	85.0	10-06-64	90.1	-5.1	8201
		1-08-65	83.4	1.6	8201
04N/07E-07A01M	68.0	10-08-64	(1)		5110
		10-29-64	81.0	-13.0	5050
		[illegible]	[illegible]	[illegible]	110
04N/07E-07H02M	67.9	10-02-64	81.1	-13.2	8201
		1-18-65	76.0	-8.1	8201
04N/07E-09D12M	77.4	10-06-64	88.4	-11.0	8201
		1-08-65	81.7	-4.3	8201
04N/07E-12E01M	105.7	10-13-64	(1)		5110
		3-16-65	94.4	11.3	5110

TABLE C-2 (Cont.)

GROUND WATER LEVELS AT WELLS

STATE WELL NUMBER	GROUND SURFACE ELEVATION IN FEET	DATE	GROUND SURFACE TO WATER SURFACE IN FEET	WATER SURFACE ELEVATION IN FEET	AGENCY SUPPLYING DATA
MOKELUMNE RIVER AREA 5-22.01					
04N/07E-14E01M	93.1	10-13-64	86.5	6.6	5110
		3-16-65	80.2	12.9	5110
04N/07E-15B11M	91.2	10-06-64	90.9	0.3	8201
		3-01-65	86.7	4.5	8201
04N/07E-17N01M	67.0	10-08-64	73.3	-6.3	5110
		3-16-65	69.3	-2.3	5110
04N/07E-18M01M	57.8	7-24-64	74.4	-16.6	5050
		8-25-64	74.4	-16.6	5050
		9-24-64	68.8	-11.0	5050
		10-23-64	67.1	-9.3	5050
		11-23-64	65.4	-7.6	5050
		12-22-64	63.9	-6.1	5050
		1-22-65	62.4	-4.6	5050
		2-18-65	61.1	-3.3	5050
		3-24-65	60.6	-2.8	5050
		4-23-65	59.1	-1.3	5050
		5-25-65	60.4	-2.6	5050
		6-23-65	66.8	-9.0	5050
04N/07E-18P30M	61.4	10-02-64	67.3	-5.9	8201
		3-01-65	60.4	1.0	8201
04N/07E-19K01M	62.4	10-08-64	62.0	0.4	5110
		3-16-65	58.0	4.4	5110
04N/07E-21F01M	78.2	10-13-64	77.5	0.7	5110
		3-16-65	69.0	9.2	5110
04N/07E-22Q04M	83.5	9-01-64	DRY		8201
		10-06-64	(0)		8201
04N/07E-22Q05M	83.8	10-06-64	76.2	7.6	8201
		3-01-65	69.1	14.7	8201
04N/07E-25G15M	88.8	10-06-64	79.7	9.1	8201
		3-01-65	69.9	18.9	8201
04N/07E-27P01M	81.5	10-06-64	43.1	38.4	8201
		3-01-65	38.4	43.1	8201
04N/07E-28J02M	74.8	10-13-64	67.5	7.3	5110
		3-16-65	61.1	13.7	5110
MOKELUMNE RIVER AREA 5-22.01					
04N/07E-29H01M	70.6	10-06-64	65.2	5.4	8201
		3-01-65	58.1	12.5	8201
04N/07E-30E04M	57.2	10-02-64	51.0	6.2	8201
		3-01-65	45.5	11.7	8201
04N/07E-31M13M	55.2	10-02-64	34.0	21.2	8201
		3-01-65	31.1	24.1	8201
04N/07E-31N11M	45.9	10-02-64	13.8	32.1	8201
		3-01-65	14.5	31.4	8201
04N/07E-33H01M	73.4	10-13-64	40.4	33.0	5110
		3-16-65	36.9	36.5	5110
04N/07E-34F11M	61.6	10-05-64	19.3	42.3	8201
		3-01-65	15.7	45.9	8201
04N/07E-34L03M	85.6	10-05-64	46.8	38.8	8201
		3-01-65	43.8	41.8	8201
04N/07E-36L01M	85.0	10-12-64	(1)		5110
		10-27-64	(1)		5050
		3-16-65	75.4	9.6	5110
04N/08E-01K01M	170.7	10-08-64	99.2	71.5	8201
		1-12-65	99.4	71.3	8201
04N/08E-04N01M	140.0	10-12-64	130.5	9.5	5110
		3-16-65	123.9	16.1	5110
04N/08E-04P13M	139.5	10-08-64	117.2	22.3	8201
		1-12-65	113.8	25.7	8201
04N/08E-06C01M	105.0	7-24-64	(1) 105.3	-0.3	5050
		8-24-64	(7)		5050
		9-23-64	101.0	4.0	5050
		10-23-64	99.8	5.2	5050
		11-24-64	94.3	10.7	5050
		12-23-64	92.0	13.0	5050
		1-22-65	(8)		5050
		2-19-65	(8)		5050
		3-24-65	87.2	17.8	5050

TABLE C-2 (Cont.)

GROUND WATER LEVELS AT WELLS

STATE WELL NUMBER	GROUND SURFACE ELEVATION IN FEET	DATE	GROUND SURFACE TO WATER SURFACE IN FEET	WATER SURFACE ELEVATION IN FEET	AGENCY SUPPLYING DATA
MOKELUMNE RIVER AREA 3-22.01					
04N/08E-06C01M CONT.	105.0	4-23-65	86.9	18.1	5050
		5-25-65	94.4	10.6	5050
		6-23-65	95.5	9.5	5050
04N/08E-06N01M	119.3	10-12-64	(3)		5110
		10-27-64	(3)		5050
04N/08E-06N02M	116.0	3-16-65	103.8	12.2	5110
04N/08E-14K01M	150.0	10-12-64	112.4	37.6	5110
		3-16-65	105.9	44.1	5110
04N/08E-17J01M	130.0	10-12-64	119.8	10.2	5110
		3-16-65	108.0	22.0	5110
04N/08E-18L12M	122.4	10-08-64	117.3	5.1	8201
		1-12-65	109.8	12.6	8201
04N/08E-21M01M	114.0	10-12-64	102.1	11.9	5110
		3-17-65	94.1	19.9	5110
04N/08E-22C01M	126.0	10-12-64	62.7	63.3	5110
		3-16-65	58.8	67.2	5110
04N/08E-24J02M	166.9	10-13-64	118.1	48.8	8201
		1-15-65	118.6	48.3	8201
04N/08E-25L01M	192.9	10-07-64	150.0	42.9	8201
		1-15-65	150.1	42.8	8201
04N/08E-26A12M	159.3	10-07-64	119.0	40.3	8201
		1-15-65	118.6	40.7	8201
04N/08E-26L01M	172.9	10-07-64	137.2	35.7	8201
		1-15-65	137.1	35.8	8201
04N/08E-27J11M	195.4	10-07-64	166.7	28.7	8201
		1-12-65	164.5	30.9	8201
04N/08E-28H11M	131.2	10-07-64	113.8	17.4	8201
		1-12-65	107.6	23.6	8201
04N/08E-30A11M	70.3	10-07-64	15.6	54.7	8201
		1-12-65	16.3	54.0	8201

STATE WELL NUMBER	GROUND SURFACE ELEVATION IN FEET	DATE	GROUND SURFACE TO WATER SURFACE IN FEET	WATER SURFACE ELEVATION IN FEET	AGENCY SUPPLYING DATA
MOKELUMNE RIVER AREA 3-22.01					
04N/08E-32N01M	105.0	10-12-64	(1)		5110
		10-27-64	113.0	-8.0	5050
		3-16-65	96.5	8.5	5110
04N/08E-34E01M	158.7	10-07-64	139.7	19.0	8201
		1-12-65	136.6	22.1	8201
04N/08E-34Q11M	162.6	10-07-64	138.2	24.4	8201
		1-12-65	137.3	25.3	8201
04N/08E-35P01M	196.0	10-12-64	90.4	105.6	5110
		3-16-65	90.8	105.2	5110
04N/08E-36P01M	209.0	7-24-64	192.5	16.5	5050
		8-25-64	191.0	18.0	5050
		9-23-64	191.1	17.9	5050
		10-23-64	191.5	17.5	5050
		11-24-64	191.3	17.7	5050
		12-23-64	191.6	17.4	5050
		1-22-65	191.8	17.2	5050
		2-19-65	192.0	17.0	5050
		3-24-65	191.7	17.3	5050
		4-23-65	192.2	16.8	5050
		5-25-65	192.1	16.9	5050
		6-23-65	192.4	16.6	5050
04N/09E-06L11M	125.6	10-08-64	17.7	107.9	8201
		1-12-65	10.4	115.2	8201
04N/09E-07K02M	172.7	10-13-64	48.3	124.4	8201
		1-14-65	40.9	131.8	8201
04N/09E-15M11M	191.6	10-09-64	42.7	148.9	8201
		1-14-65	46.2	145.4	8201
04N/09E-16C01M	215.0	10-12-64	50.3	164.7	5110
		3-16-65	37.5	177.5	5110
04N/09E-20M01M	238.8	10-09-64	142.1	96.7	8201
		1-15-65	142.5	96.3	8201
04N/09E-21A01M	216.4	10-09-64	61.7	154.7	8201
		1-14-65	61.5	154.9	8201

TABLE C-2 (Cont.)

GROUND WATER LEVELS AT WELLS

STATE WELL NUMBER	GROUND SURFACE ELEVATION IN FEET	DATE	GROUND SURFACE TO WATER SURFACE IN FEET	WATER SURFACE ELEVATION IN FEET	AGENCY SUPPLYING DATA
MOKELUMNE RIVER AREA 5-22.01					
04N/09E-28C02M	313.4	10-09-64	136.1	177.3	8201
		1-14-65	135.3	178.1	8201
04N/09E-31M01M	250.0	10-12-64	213.7	36.3	5110
		3-16-65	214.7	35.3	5110
05N/05E-28L03M	6.0	10-08-64	9.2	-3.2	5050
		10-12-64	9.0	-3.0	5110
		3-17-65	5.0	1.0	5110
05N/05E-32M01M	1.5	10-12-64	9.7	-8.2	5110
		3-17-65	(1)		5110
05N/06E-36R01M	63.1	10-09-64	(1)		5110
		10-27-64	85.4	-22.3	5050
		3-16-65	71.4	-8.3	5110
05N/07E-31J01M	71.5	10-08-64	84.0	-12.5	5110
		10-14-64	82.5	-11.0	5001
		3-16-65	74.5	-3.0	5110
		3-17-65	74.7	-3.2	5001
05N/07E-34G01M	88.8	10-13-64	102.9	-14.1	5110
		3-16-65	82.4	6.4	5110
05N/08E-24Q11M	257.2	10-08-64	168.7	88.5	8201
		3-02-65	(1)		8201
05N/08E-25P11M	265.7	10-08-64	194.4	71.3	8201
		1-13-65	194.0	71.7	8201
05N/08E-31R01M	137.0	10-13-64	(1)		5110
		10-27-64	130.3	6.7	5050
		3-16-65	124.3	12.7	5110
05N/08E-32D01M	143.6	10-13-64	DRY		5110
		10-14-64	(0)		5050
05N/08E-32R11M	162.1	10-08-64	149.8	12.3	8201
		1-11-65	140.3	21.8	8201
05N/08E-35K12M	188.6	10-08-64	134.6	54.0	8201
		1-13-65	135.2	53.4	8201

STATE WELL NUMBER	GROUND SURFACE ELEVATION IN FEET	DATE	GROUND SURFACE TO WATER SURFACE IN FEET	WATER SURFACE ELEVATION IN FEET	AGENCY SUPPLYING DATA
CALAVERAS RIVER AREA 5-22.02					
01N/06E-01J01M	22.0	10-27-64	88.0	-66.0	4701
		2-26-65	73.0	-51.0	4701
01N/06E-02M01M	16.0	10-27-64	78.0	-62.0	4701
		2-26-65	60.0	-44.0	4701
01N/06E-02Q01M	16.0	10-27-64	88.0	-72.0	4701
		2-26-65	69.0	-53.0	4701
01N/06E-03C01M	10.0	10-27-64	61.0	-51.0	4701
		2-26-65	53.0	-43.0	4701
01N/06E-03J01M	13.0	10-27-64	63.0	-50.0	4701
		2-26-65	53.0	-40.0	4701
01N/06E-04B01M	6.0	10-27-64	53.0	-47.0	4701
		2-26-65	43.0	-37.0	4701
01N/06E-04D01M	4.0	10-27-64	44.0	-40.0	4701
		2-26-65	35.0	-31.0	4701
01N/06E-05G04M	2.0	10-09-64	21.4	-19.4	5050
		3-10-65	15.3	-13.3	5050
01N/06E-11K01M	17.0	10-27-64	88.0	-71.0	4701
		2-26-65	78.0	-61.0	4701
01N/06E-12A01M	23.0	10-27-64	97.0	-74.0	4701
		2-26-65	82.0	-59.0	4701
01N/06E-12C03M	21.0	10-27-64	84.0	-63.0	4701
		2-26-65	67.0	-46.0	4701
01N/06E-12J01M	22.5	7-23-64	78.3	-55.8	5050
		8-24-64	81.7	-59.2	5050
		9-23-64	83.4	-60.9	5050
		10-22-64	84.5	-62.0	5050
		11-23-64	81.7	-59.2	5050
		12-22-64	80.1	-57.6	5050
		1-21-65	78.8	-56.3	5050
		2-18-65	77.6	-55.1	5050
		3-24-65	77.7	-55.2	5050
		4-22-65	77.1	-54.6	5050
		5-24-65	78.9	-56.4	5050
		6-23-65	80.2	-57.7	5050

TABLE C-2 (Cont.)

TABLE C-2 (Cont.)

GROUND WATER LEVELS AT WELLS

STATE WELL NUMBER	GROUND SURFACE ELEVATION IN FEET	DATE	GROUND SURFACE TO WATER SURFACE IN FEET	WATER SURFACE ELEVATION IN FEET	AGENCY SUPPLYING DATA
CALAVERAS RIVER AREA 5-22.02					
01N/06E-12N01M	19.0	10-27-64	95.0	-76.0	4701
		2-26-65	79.0	-60.0	4701
01N/06E-13J01M	20.0	10-27-64	83.0	-63.0	4701
		2-26-65	70.0	-50.0	4701
01N/06E-14C01M	12.0	10-27-64	71.0	-58.0	4701
		2-26-65	62.0	-49.0	4701
01N/06E-15N02M	5.0	10-21-64	27.8	-22.8	5050
		3-18-65	23.5	-18.5	5050
01N/06E-16H01M	4.0	10-06-64	42.5	-38.8	5050
		3-17-65	29.7	-25.7	5050
01N/06E-23D01M	9.0	10-06-64	39.0	-30.0	5050
		3-18-65	35.1	-26.1	5050
01N/07E-01M01M	54.2	10-06-64	89.4	-35.2	5110
		3-15-65	78.4	-24.2	5110
01N/07E-04P03M	35.4	10-06-64	85.4	-50.0	5110
		3-15-65	75.4	-40.0	5110
01N/07E-05A01M	33.0	10-27-64	76.0	-43.0	4701
		2-26-65	65.0	-33.0	4701
01N/07E-05A01M	28.0	10-27-64	83.0	-55.0	4701
		2-26-65	79.0	-51.0	4701
01N/07E-07C01M	25.0	10-27-64	91.0	-66.0	4701
		2-26-65	77.0	-52.0	4701
01N/07E-08K02M	31.0	10-06-64	80.0	-49.0	5110
		3-09-65	75.0	-44.0	5110
01N/07E-11E01M	[illegible]	10-06-64	(1)		5110
		10-28-64	89.9	-40.9	5050
		3-03-65	83.3	-34.7	5110
01N/07E-14B01M	29.0	10-27-64	98.0	-69.0	4701
		2-26-65	76.0	-50.0	4701

STATE WELL NUMBER	GROUND SURFACE ELEVATION IN FEET	DATE	GROUND SURFACE TO WATER SURFACE IN FEET	WATER SURFACE ELEVATION IN FEET	AGENCY SUPPLYING DATA
CALAVERAS RIVER AREA 5-22.02					
01N/08E-02J01M	86.0	10-09-64	(1)		5050
		10-27-64	(1)		5050
		3-15-65	92.0	-6.0	5050
01N/08E-03P01M	80.0	10-06-64	99.0	-19.0	5110
		3-08-65	91.8	-11.8	5110
01N/08E-05J01M	71.0	10-06-64	122.0	-51.0	5110
		3-08-65	89.5	-18.5	5110
01N/09E-01C01M	191.0	10-06-64	(1)		5110
		3-06-65	133.9	57.1	5110
01N/09E-02D01M	156.0	10-09-64	110.5	45.5	5050
		3-11-65	106.6	49.4	5050
01N/09E-03B01M	140.0	10-09-64	123.8	16.2	5050
		3-11-65	122.0	18.0	5050
01N/09E-05J01M	153.0	10-06-64	(1)		5110
		10-27-64	(1)		5050
		3-08-65	128.0	25.0	5110
01N/09E-06B01M	136.0	10-09-64	(1)		5050
		10-27-64	134.0	2.0	5050
		3-11-65	126.4	9.6	5050
01N/09E-06N01M	115.5	10-06-64	(1)		5110
		3-08-65	115.5	0.0	5110
02N/06E-33N01M	4.0	10-27-64	43.0	-39.0	4701
		2-26-65	33.0	-29.0	4701
02N/06E-34K02M	12.0	10-27-64	62.0	-50.0	4701
02N/06E-36A01M	26.0	10-27-64	68.0	-42.0	4701
		2-26-65	59.0	-33.0	4701
02N/06E-36D01M	22.0	10-27-64	72.0	-50.0	4701
		2-26-65	60.0	-38.0	4701
02N/06E-36R03M	24.0	10-27-64	70.0	-46.0	4701
		2-26-65	72.0	-48.0	4701

TABLE C-2 (Cont.)

GROUND WATER LEVELS AT WELLS

STATE WELL NUMBER	GROUND SURFACE ELEVATION IN FEET	DATE	GROUND SURFACE TO WATER SURFACE IN FEET	WATER SURFACE ELEVATION IN FEET	AGENCY SUPPLYING DATA
CALAVERAS RIVER AREA 5-22.02					
02N/07E-03N02M	55.2	10-08-64	77.4	-22.2	5110
		3-10-65	66.7	-11.5	5110
02N/07E-05E01M	41.1	10-14-64	65.1	-24.0	5110
		3-15-65	56.1	-15.0	5110
02N/07E-05R01M	46.0	10-08-64	73.4	-27.4	5110
		3-10-65	64.4	-18.4	5110
02N/07E-05D01M	42.0	10-08-64	67.2	-25.2	5110
		3-10-65	59.0	-17.0	5110
02N/07E-08K03M	44.5	10-08-64	74.5	-30.0	5110
		3-10-65	65.3	-20.8	5110
02N/07E-08R01M	46.0	7-23-64	75.4	-29.4	5050
		8-24-64	77.7	-31.7	5050
		9-23-64	78.7	-32.7	5050
		10-22-64	74.0	-28.0	5050
		11-23-64	72.0	-26.0	5050
		12-23-64	70.7	-24.7	5050
		1-21-65	69.1	-23.1	5050
		2-18-65	67.8	-21.8	5050
		3-24-65	67.0	-21.0	5050
		4-22-65	65.7	-19.7	5050
		5-24-65	68.3	-22.3	5050
		6-23-65	71.7	-25.7	5050
02N/07E-09B02M	54.0	10-08-64	81.4	-27.4	5110
		3-10-65	70.3	-16.3	5110
02N/07E-11F01M	58.0	10-08-64	80.0	-22.0	5110
		3-10-65	71.3	-13.3	5110
02N/07E-12A01M	70.5	10-08-64	95.0	-24.5	5110
		10-10-64	92.2	-21.7	5050
		3-10-65	82.5	-12.0	5110
		3-15-65	83.0	-12.5	5050
02N/07E-12A03M	70.0	7-23-64	102.5	-32.5	5050
		8-24-64	107.3	-37.3	5050
		9-23-64	95.7	-25.7	5050
		10-22-64	90.7	-20.7	5050
		11-23-64	88.9	-18.9	5050
		12-23-64	87.0	-17.0	5050

STATE WELL NUMBER	GROUND SURFACE ELEVATION IN FEET	DATE	GROUND SURFACE TO WATER SURFACE IN FEET	WATER SURFACE ELEVATION IN FEET	AGENCY SUPPLYING DATA
CALAVERAS RIVER AREA 5-22.02					
02N/07E12A03M CONT.	70.0	1-21-65	84.7	-14.7	5050
		2-18-65	83.6	-13.6	5050
		3-24-65	82.4	-12.4	5050
		4-22-65	81.8	-11.8	5050
		5-24-65	95.9	-25.9	5050
		6-23-65	102.9	-32.9	5050
02N/07E-14P01M	57.3	10-07-64	85.8	-28.5	5110
		3-15-65	74.1	-16.8	5110
02N/07E-15C01M	51.7	10-09-64	92.0	-40.3	5110
		3-10-65	73.2	-21.5	5110
02N/07E-16L01M	46.2	10-09-64	82.5	-36.3	5110
		3-10-65	69.9	-23.7	5110
02N/07E-18K01M	36.5	10-08-64	58.0	-21.5	5110
		3-10-65	56.8	-20.3	5110
02N/07E-20N02M	35.0	10-09-64	67.0	-32.0	5110
		3-10-65	62.7	-27.7	5110
02N/07E-23J02M	59.6	10-07-64	93.2	-33.6	5110
		3-15-65	80.2	-20.6	5110
02N/07E-24B01M	65.4	10-07-64	93.5	-28.1	5110
		3-15-65	81.5	-16.1	5110
02N/07E-26N01M	50.3	10-07-64	90.5	-40.2	5110
		3-15-65	81.5	-31.2	5110
02N/07E-27D01M	46.7	10-07-64	89.7	-43.0	5110
		3-15-65	77.2	-30.5	5110
02N/07E-28N04M	39.0	10-07-64	76.5	-37.5	5110
		3-15-65	70.0	-31.0	5110
02N/07E-30E01M	28.0	10-08-64	64.5	-36.5	5110
		3-10-65	57.3	-29.3	5110
02N/07E-32R01M	32.0	10-07-64	72.1	-40.1	5110
		3-15-65	(9)		5110
02N/07E-33H01M	41.0	10-07-64	83.0	-42.0	5110
		3-15-65	76.0	-35.0	5110

TABLE C-2 (Cont.)

GROUND WATER LEVELS AT WELLS

STATE WELL NUMBER	GROUND SURFACE ELEVATION IN FEET	DATE	GROUND SURFACE TO WATER SURFACE IN FEET	WATER SURFACE ELEVATION IN FEET	AGENCY SUPPLYING DATA
CALAVERAS RIVER AREA 5-22.02					
02N/07E-35L01M	49.8	10-06-64	92.9	-43.1	5110
		3-15-65	76.9	-27.1	5110
02N/07E-36H01M	58.7	10-06-64	95.2	-36.5	5110
		3-15-65	80.7	-22.0	5110
02N/07E-36P02M	54.0	7-23-64	87.2	-33.2	5050
		8-24-64	90.5	-36.5	5050
		9-23-64	90.2	-36.2	5050
		10-22-64	88.0	-34.0	5050
		11-23-64	84.6	-30.6	5050
		12-23-64	82.8	-28.8	5050
		1-21-65	81.0	-27.0	5050
		2-18-65	79.4	-25.4	5050
		3-24-65	78.[illegible]	-24.[illegible]	5050
		4-22-65	76.6	-22.6	5050
		5-24-65	80.5	-26.5	5050
		6-23-65	84.6	-30.6	5050
02N/08E-03G02M	108.8	10-15-64	117.0	-8.2	5110
		3-11-65	109.1	-0.3	5110
02N/08E-04C01M	92.0	10-15-64	104.0	-12.0	5110
		3-11-65	95.7	-3.7	5110
02N/08E-08N01M	76.7	10-08-64	95.2	-18.5	5110
		3-10-65	89.1	-12.4	5110
02N/08E-09G02M	87.0	10-08-64	104.0	-17.0	5110
		3-10-65	97.2	-10.2	5110
02N/08E-10H01M	105.4	10-08-64	123.0	-17.6	5110
		3-10-65	107.0	-1.6	5110
02N/08E-11B01M	106.0	10-08-64	121.6	-15.6	5110
		3-10-65	100.8	5.2	5110
02N/08E-12C02M	109.3	10-07-64	107.0	2.3	5110
		3-15-65	100.5	8.8	5110
02N/08E-13K01M	105.6	10-08-64	109.7	-4.1	5110
		3-16-65	(9)		5110
02N/08E-14C01M	94.4	10-07-64	106.4	-12.0	5110
		3-15-65	98.4	-4.0	5110
CALAVERAS RIVER AREA 5-22.02					
02N/08E-15M02M	84.9	10-07-64	104.3	-19.4	5110
		3-15-65	92.3	-7.4	5110
02N/08E-16D01M	80.5	10-08-64	101.6	-21.1	5110
		3-10-65	93.6	-13.1	5110
02N/08E-18C01M	68.9	10-08-64	91.4	-22.5	5110
		3-10-65	80.4	-11.5	5110
02N/08E-19C03M	67.3	10-07-64	94.9	-27.6	5110
		3-15-65	82.4	15.1	5110
02N/08E-19P02M	69.2	10-07-64	99.0	-29.8	5110
		3-15-65	88.0	-18.8	5110
02N/08E-20F01M	73.0	10-07-64	98.3	-25.3	5110
		3-15-65	88.3	-15.3	5110
02N/08E-21R01M	79.9	10-07-64	100.1	-20.2	5110
		3-15-65	91.1	-11.2	5110
02N/08E-24P01M	126.0	10-08-64	131.9	-5.9	5110
		3-16-65	124.4	1.6	5110
02N/08E-25P01M	101.0	10-06-64	121.5	-20.5	5110
		3-08-65	102.5	-1.5	5110
02N/08E-30H01M	69.4	10-07-64	99.9	-30.5	5110
		3-15-65	84.9	-15.5	5110
02N/08E-32L02M	69.5	10-07-64	97.2	-27.7	5110
		3-15-65	87.7	-18.2	5110
02N/08E-33E01M	75.0	10-07-64	101.0	-26.0	5110
		3-15-65	95.0	-20.0	5110
02N/08E-34E01M	82.6	10-06-64	107.2	-24.6	5110
		3-08-65	92.7	-10.1	5110
02N/08E-36L01M	97.2	7-23-64	105.2	-8.0	5050
		8-24-64	107.4	-10.2	5050
		9-23-64	108.3	-11.1	5050
		10-06-64	108.0	-10.8	5110
		10-22-64	109.2	-12.0	5050
		11-23-64	105.8	-8.6	5050

TABLE C-2 (Cont.)

GROUND WATER LEVELS AT WELLS

STATE WELL NUMBER	GROUND SURFACE ELEVATION IN FEET	DATE	GROUND SURFACE TO WATER SURFACE IN FEET	WATER SURFACE ELEVATION IN FEET	AGENCY SUPPLYING DATA
CALAVERAS RIVER AREA 5-22.02					
02N/08E-36L01M CONT.	97.2	12-22-64	102.9	-5.7	5050
		1-21-65	101.4	-4.2	5050
		2-18-65	99.1	-1.9	5050
		3-08-65	99.3	-2.1	5110
		3-24-65	98.5	-1.3	5050
		4-22-65	97.4	-0.2	5050
		5-24-65	100.4	-3.2	5050
		6-23-65	104.6	-7.4	5050
02N/09E-03A01M	150.0	10-08-64	56.4	93.6	5110
		3-15-65	55.9	94.1	5110
02N/09E-04H01M	158.1	10-08-64	75.5	82.6	5110
		3-15-65	75.5	82.6	5110
02N/09E-05H01M	132.2	7-23-64	96.9	35.3	5050
		8-24-64	104.1	28.1	5050
		9-23-64	99.7	32.5	5050
		10-08-64	99.5	32.7	5110
		10-22-64	100.0	32.2	5050
		11-23-64	98.9	33.3	5050
		12-22-64	98.5	33.7	5050
		1-21-65	97.7	34.5	5050
		2-18-65	97.7	34.5	5050
		3-15-65	101.5	30.7	5110
		3-24-65	97.2	35.0	5050
		4-22-65	97.1	35.1	5050
		5-24-65	97.4	34.8	5050
		6-23-65	97.8	34.4	5050
02N/09E-05L02M	130.0	10-07-64	105.0	25.0	5110
		3-15-65	103.0	27.0	5110
02N/09E-05N01M	126.1	10-08-64	102.1	24.0	5110
		3-16-65	102.1	24.0	5110
02N/09E-07G02M	115.5	10-08-64	108.5	7.0	5110
		3-16-65	105.5	10.0	5110
02N/09E-08N01M	145.0	10-08-64	(1)		5110
		10-27-64	126.8	18.2	5050
		3-16-65	127.0	18.0	5110

STATE WELL NUMBER	GROUND SURFACE ELEVATION IN FEET	DATE	GROUND SURFACE TO WATER SURFACE IN FEET	WATER SURFACE ELEVATION IN FEET	AGENCY SUPPLYING DATA
CALAVERAS RIVER AREA 5-22.02					
02N/09E-09D01M	132.8	10-08-64	(1)		5110
		10-27-64	103.6	29.2	5050
		3-15-65	101.1	31.7	5110
02N/09E-11A01M	250.0	10-07-64	161.0	89.0	5110
		3-15-65	161.5	88.5	5110
02N/09E-17C01M	192.0	10-08-64	169.9	22.1	5110
		3-15-65	169.4	22.6	5110
02N/09E-18Q01M	114.7	10-08-64	110.7	4.0	5110
		3-16-65	105.2	9.5	5110
02N/09E-22B01M	171.0	2-16-65	115.8	55.2	5050
		3-11-65	120.2	50.8	5050
02N/09E-28N01M	175.0	10-06-64	151.7	23.3	5110
		3-08-65	149.9	25.1	5110
02N/09E-32D01M	150.0	10-09-64	140.5	9.5	5050
		3-15-65	138.4	11.6	5050
03N/07E-33G01M	52.0	1-29-65	69.4	-17.4	5050
		3-10-65	67.4	-15.4	5110
03N/07E-35C02M	61.2	10-09-64	78.0	-16.8	5110
		3-11-65	68.6	-7.4	5110
03N/07E-35L01M	64.0	10-09-64	83.5	-19.5	5110
		3-11-65	73.3	-9.3	5110
03N/07E-36D01M	67.7	10-09-64	81.5	-13.8	5110
		3-11-65	72.1	-4.4	5110
03N/07E-36K02M	74.5	10-09-64	85.3	-10.8	5110
		3-11-65	77.4	-2.9	5110
03N/08E-11M01M	137.5	10-07-64	71.0	66.5	8201
		1-11-65	60.6	76.9	8201
03N/08E-11M11M	139.9	10-07-64	123.9	16.0	8201
		1-11-65	122.9	17.0	8201
03N/08E-11N02M	156.0	10-09-64	156.5	-0.5	5110
		3-11-65	(1)		5110

TABLE C-2 (Cont.)

GROUND WATER LEVELS AT WELLS

STATE WELL NUMBER	GROUND SURFACE ELEVATION IN FEET	DATE	GROUND SURFACE TO WATER SURFACE IN FEET	WATER SURFACE ELEVATION IN FEET	AGENCY SUPPLYING DATA
CHAMPAIGN-URBANA AREA 5-22.02					
03N/08E-12P11M	181.7	10-07-64	159.1	22.6	8201
		1-11-65	159.0	22.7	8201
03N/08E-23F11M	173.1	10-07-64	165.3	7.8	8201
		1-11-65	164.5	8.6	8201
03N/08E-26Q01M	130.0	7-23-64	125.5	4.5	5050
		8-24-64	126.8	3.2	5050
		9-23-64	127.3	2.7	5050
		10-22-64	128.5	1.5	5050
		11-23-64	126.3	3.7	5050
		12-22-64	125.3	4.7	5050
		1-21-65	124.6	5.4	5050
		2-18-65	124.1	5.9	5050
		3-24-65	123.3	6.7	5050
		4-22-65	124.2	5.8	5050
		5-24-65	128.8	1.2	5050
		6-23-65	125.5	4.5	5050
03N/08E-27R01M	124.0	10-15-64	(1)		5110
		10-27-64	(1)		5050
		3-11-65	123.1	0.9	5110
03N/08E-32P01M	85.0	10-09-64	99.4	-14.4	5110
		3-11-65	90.5	-5.5	5110
03N/09E-05D01M	280.0	10-12-64	240.0	40.0	5110
		3-16-65	240.9	39.1	5110
03N/09E-25R01M	169.8	10-07-64	53.8	116.0	5110
		3-15-65	48.8	121.0	5110
03N/09E-31G01M	192.0	10-15-64	(2)		5110
		3-11-65	(2)		5110
03N/09E-33J01M	140.0	10-07-64	(1)		5110
		10-27-64	84.9	55.1	5050
		3-15-65	78.9	61.1	5110
03N/09E-36G01M	180.4	10-07-64	72.2	108.2	5110
		3-15-65	69.2	111.2	5110

STATE WELL NUMBER	GROUND SURFACE ELEVATION IN FEET	DATE	GROUND SURFACE TO WATER SURFACE IN FEET	WATER SURFACE ELEVATION IN FEET	AGENCY SUPPLYING DATA
FARMINGTON-COLLEGEVILLE AREA 5-22.03					
01N/06E-23J01M	17.5	10-05-64	(3)		5110
		3-08-65	38.5	-21.0	5110
01N/06E-25H02M	19.0	10-07-64	57.2	-38.2	5050
		3-18-65	50.8	-31.8	5050
01N/06E-26A02M	13.0	10-07-64	(5)		5050
01N/06E-35A02M	16.0	10-05-64	31.5	-15.5	5110
		3-08-65	31.0	-15.0	5110
01N/07E-12Q01M	54.4	10-06-64	(1)		5110
		10-28-64	87.8	-33.4	5050
		3-08-65	88.0	-33.6	5110
01N/07E-13E01M	51.0	7-23-64	80.1	-29.1	5050
		8-24-64	82.8	-31.8	5050
		9-23-64	DRY		5050
		10-07-64	DRY		5110
		10-22-64	DRY		5050
		11-23-64	82.8	-31.8	5050
		12-23-64	81.6	-30.6	5050
		1-21-65	80.5	-29.5	5050
		2-18-65	78.6	-27.6	5050
		3-09-65	78.8	-27.8	5110
		3-24-65	78.5	-27.5	5050
		4-22-65	77.8	-26.8	5050
		5-24-65	77.8	-26.8	5050
		6-23-65	79.5	-28.5	5050
01N/07E-14L01M	47.0	10-09-64	(1)		5050
		10-28-64	81.5	-34.5	5050
		3-15-65	75.6	-28.6	5050
01N/07E-16N01M	32.0	10-06-64	(3)		5110
		10-07-64	(0)		5050
01N/07E-19R01M	24.0	7-23-64	64.9	-40.9	5050
		8-24-64	67.5	-43.5	5050
		9-23-64	67.5	-43.5	5050
		10-06-64	65.8	-41.8	5110
		10-22-64	65.5	-41.5	5050
		11-23-64	63.1	-39.1	5050
		12-22-64	61.9	-37.9	5050

TABLE C-2 (Cont.)

GROUND WATER LEVELS AT WELLS

STATE WELL NUMBER	GROUND SURFACE ELEVATION IN FEET	DATE	GROUND SURFACE TO WATER SURFACE IN FEET	WATER SURFACE ELEVATION IN FEET	AGENCY SUPPLYING DATA
FARMINGTON-COLLEGEVILLE AREA 5-22.03					
01N/07E-19R01M	24.0	1-21-65	60.3	-36.3	5050
CONT.		2-18-65	59.3	-35.3	5050
		3-09-65	61.3	-37.3	5110
		3-24-65	58.5	-34.5	5050
		4-22-65	57.6	-33.6	5050
		5-24-65	(8)		5050
		6-23-65	63.4	-39.4	5050
01N/07E-21R01M	37.0	10-06-64	(1)		5110
		10-29-64	(9)		5050
		3-09-65	66.5	-29.5	5110
01N/07E-24R01M	57.0	10-07-64	(3)		5110
		3-09-65	101.8	-44.8	5110
01N/07E-27H02M	44.0	10-06-64	(1)		5110
		10-29-64	77.0	-33.0	5050
		3-09-65	71.5	-27.5	5110
01N/07E-28R01M	36.0	10-09-64	71.3	-35.3	5050
		3-15-65	59.9	-23.9	5050
01N/07E-31L01M	21.0	10-07-64	33.4	-12.4	5050
		3-19-65	31.0	-10.0	5050
01N/07E-35H01M	49.1	10-06-64	(1)		5110
		10-29-64	(3)		5050
		3-09-65	69.1	-20.0	5110
01N/08E-13J01M	94.8	10-15-64	(1)		5110
		3-08-65	92.2	2.6	5110
01N/08E-13P02M	90.5	7-23-64	109.8	-19.3	5050
		8-24-64	117.7	-27.2	5050
		9-23-64	114.7	-24.2	5050
		10-06-64	109.5	-19.0	5110
		10-22-64	109.0	-18.5	5050
		11-23-64	99.7	-9.2	5050
		12-22-64	96.6	-6.1	5050
		1-21-65	94.3	-3.8	5050
		2-18-65	92.6	-2.1	5050
		3-08-65	92.0	-1.5	5110
		3-24-65	91.6	-1.1	5050

STATE WELL NUMBER	GROUND SURFACE ELEVATION IN FEET	DATE	GROUND SURFACE TO WATER SURFACE IN FEET	WATER SURFACE ELEVATION IN FEET	AGENCY SUPPLYING DATA
FARMINGTON-COLLEGEVILLE AREA 5-22.03					
01N/08E-13P02M	90.5	4-22-65	89.6	0.9	5050
CONT.		5-24-65	101.8	-11.3	5050
		6-23-65	106.9	-16.4	5050
01N/08E-17D01M	68.7	10-06-64	112.5	-43.8	5110
		10-09-64	99.4	-30.7	5050
		3-08-65	89.8	-21.1	5110
		3-15-65	89.8	-21.1	5050
01N/08E-19B01M	62.2	10-07-64	94.0	-31.8	5110
		3-09-65	85.5	-23.3	5110
01N/08E-21M01M	71.0	10-01-64	(1)		5050
		10-28-64	105.8	-34.8	5050
		3-15-65	88.7	-17.7	5050
01N/08E-22B01M	80.5	10-06-64	(5)		5110
		10-28-64	107.1	-26.6	5050
		3-08-65	92.8	-12.3	5110
01N/08E-23J01M	88.7	10-07-64	(3)		5110
		3-09-65	91.1	-2.4	5110
01N/08E-26A02M	88.7	10-07-64	105.0	-16.3	5110
		3-09-65	90.0	-1.3	5110
01N/08E-27R02M	78.0	10-07-64	101.7	-23.7	5110
		3-09-65	86.9	-8.9	5110
01N/08E-28K01M	71.0	3-15-65	82.6	-11.6	5050
01N/08E-29M02M	64.1	10-07-64	92.6	-28.5	5110
		3-09-65	80.6	-16.5	5110
01N/08E-30H01M	57.0	10-09-64	88.1	-31.1	5050
		3-15-65	78.7	-21.7	5050
01N/08E-33H01M	71.6	10-07-64	(1)		5110
		10-28-64	93.3	-21.7	5050
		3-09-65	(1)		5110
01N/08E-33J01M	72.0	10-07-64	95.5	-23.5	5110
		3-09-65	80.5	-8.5	5110

TABLE C-2 (Cont.)

GROUND WATER LEVELS AT WELLS

STATE WELL NUMBER	GROUND SURFACE ELEVATION IN FEET	DATE	GROUND SURFACE TO WATER SURFACE IN FEET	WATER SURFACE ELEVATION IN FEET	AGENCY SUPPLYING DATA
FARMINGTON-COLLEGEVILLE AREA 5-22.03					
01N/08E-35R02M	81.0	10-07-64	91.5	-10.5	5110
		3-09-65	77.5	3.5	5110
01N/08E-36F01M	87.0	10-07-64	94.0	-7.0	5110
		3-09-65	80.0	7.0	5110
01N/09E-13D01M	141.0	10-06-64	(1)		5110
		10-28-64	99.2	41.8	5050
		3-08-65	88.0	53.0	5110
01N/09E-15B02M	120.0	10-06-64	91.0	29.0	5110
		3-08-65	84.5	35.5	5110
01N/09E-17D01M	103.0	10-06-64	103.0	0.0	5110
		3-08-65	90.6	12.4	5110
01N/09E-17M01M	102.2	10-06-64	(1)		5110
		3-08-65	90.4	11.8	5110
01N/09E-19C01M	97.0	10-06-64	113.0	-16.0	5110
		3-08-65	91.5	5.5	5110
01N/09E-22G02M	118.0	10-06-64	(1)		5110
		10-28-64	94.9	23.1	5050
		3-08-65	84.8	33.2	5110
01N/09E-23Q01M	125.0	7-23-64	82.8	42.2	5050
		8-24-64	84.8	40.2	5050
		9-23-64	83.6	41.4	5050
		10-06-64	83.3	41.7	5110
		10-22-64	83.2	41.8	5050
		11-23-64	80.4	44.6	5050
		12-22-64	79.3	45.7	5050
		1-21-65	79.2	45.8	5050
		2-18-65	78.0	47.0	5050
		3-03-65	77.8	47.2	5110
		3-24-65	77.4	47.6	5050
		4-22-65	76.9	48.1	5050
		5-24-65	78.8	46.2	5050
		6-23-65	82.1	42.9	5050
01N/09E-29A01M	106.5	10-07-64	101.5	5.0	5110
		3-09-65	84.0	22.5	5110
FARMINGTON-COLLEGEVILLE AREA 5-22.03					
01N/09E-30C05M	96.0	10-07-64	100.0	-4.0	5110
		3-09-65	86.0	10.0	5110
01N/09E-32J01M	107.5	10-07-64	(1)		5110
		10-28-64	(3)		5050
		3-09-65	81.6	25.9	5110
01N/09E-33P01M	117.3	10-07-64	95.0	22.3	5110
		3-09-65	81.6	35.7	5110
01N/09E-36P01M	147.2	10-07-64	(1)		5110
		10-28-64	101.2	46.0	5050
		3-09-65	92.7	54.5	5110
01S/07E-01J01M	52.4	10-06-64	72.5	-20.1	5110
		3-09-65	63.5	-11.1	5110
01S/07E-03A01M	43.1	10-06-64	68.0	-24.9	5110
		3-09-65	57.0	-13.9	5110
01S/07E-05A01M	28.9	10-06-64	46.4	-17.5	5110
		3-09-65	39.4	-10.5	5110
01S/07E-06M02M	23.5	10-05-64	23.5	0.0	5110
		3-09-65	19.5	4.0	5110
01S/07E-08J02M	30.0	10-05-64	22.2	7.8	5110
		3-09-65	20.7	9.3	5110
01S/07E-10A01M	41.0	7-23-64	49.5	-8.5	5050
		8-24-64	52.8	-11.8	5050
		9-23-64	52.6	-11.6	5050
		10-06-64	51.9	-10.9	5110
		10-22-64	49.3	-8.3	5050
		11-23-64	46.8	-5.8	5050
		12-22-64	45.4	-4.4	5050
		1-21-65	43.4	-2.4	5050
		2-18-65	42.2	-1.2	5050
		3-09-65	(1)		5110
		3-24-65	(1)		5050
		4-22-65	40.7	0.3	5050
		5-24-65	(1)		5050
		6-23-65	(1)		5050

TABLE C-2 (Cont.)

GROUND WATER LEVELS AT WELLS

STATE WELL NUMBER	GROUND SURFACE ELEVATION IN FEET	DATE	GROUND SURFACE TO WATER SURFACE IN FEET	WATER SURFACE ELEVATION IN FEET	AGENCY SUPPLYING DATA
FARMINGTON-COLLEGEVILLE AREA 5-22.03					
01S/07E-12H01M	51.0	10-06-64	63.3	-12.3	5110
		3-09-65	53.8	-2.8	5110
01S/07E-13J01M	48.0	10-06-64	40.0	8.0	5110
		3-09-65	35.0	13.0	5110
01S/07E-14P02M	44.5	10-06-64	20.5	24.0	5110
		3-09-65	22.5	22.0	5110
01S/07E-15F01M	40.0	10-06-64	21.5	18.5	5110
		3-09-65	22.0	18.0	5110
01S/08E-06D01M	55.4	10-06-64	79.5	-24.1	5110
		3-09-65	67.5	-12.1	5110
01S/08E-08J01M	64.0	10-06-64	68.5	-4.5	5110
		3-10-65	63.[illegible]	0.[illegible]	5050
01S/08E-09A01M	71.0	10-06-64	78.0	-7.0	5110
		3-09-65	73.0	-2.0	5110
01S/08E-11F01M	80.0	10-15-64	80.7	-0.7	5110
		3-09-65	70.8	9.2	5110
01S/08E-11A01M	73.5	7-23-64	68.1	5.4	5050
		8-24-64	71.3	2.2	5050
		9-23-64	72.0	1.5	5050
		10-06-64	71.5	2.0	5110
		10-22-64	71.5	2.0	5050
		11-23-64	68.9	4.6	5050
		12-22-64	68.1	5.4	5050
		1-21-65	66.8	6.7	5050
		2-18-65	65.2	8.3	5050
		3-09-65	65.0	8.5	5110
		3-23-65	64.5	9.0	5050
		4-22-65	63.0	10.5	5050
		5-24-65	65.4	8.1	5050
		6-23-65	67.6	5.9	5050
01S/08E-21A01M	66.8	10-06-64	54.0	12.[illegible]	5110
		3-09-65	48.5	18.3	5110
01S/08E-29H01M	61.5	10-07-64	31.8	29.7	5110
		3-09-65	28.3	33.2	5110

STATE WELL NUMBER	GROUND SURFACE ELEVATION IN FEET	DATE	GROUND SURFACE TO WATER SURFACE IN FEET	WATER SURFACE ELEVATION IN FEET	AGENCY SUPPLYING DATA
FARMINGTON-COLLEGEVILLE AREA 5-22.03					
01S/08E-30C01M	52.0	10-06-64	(1)		5110
		10-29-64	21.5	30.[illegible]	5050
		3-09-65	22.5	29.5	5110
01S/09E-02D01M	146.0	10-06-64	(3)		5110
		10-28-64	105.3	40.7	5050
		3-09-65	93.8	52.[illegible]	5110
01S/09E-02R01M	162.0	10-07-64	(3)		5110
		10-28-64	102.5	59.[illegible]	5050
		3-09-65	97.7	64.3	5110
01S/09E-05R01M	105.7	10-07-64	(1)		5110
		10-28-64	84.5	21.[illegible]	5050
		3-09-65	(1)		5110
01S/09E-07N01M	96.2	10-07-64	(8)		5110
		3-09-65	(1)		5110
01S/09E-09R01M	127.6	10-07-64	87.5	40.1	5110
		3-09-65	75.5	52.1	5110
01S/09E-18R02M	103.8	10-07-64	(1)		5110
		12-04-64	(6)		5050
01S/09E-18R04M	103.8	3-09-65	67.5	36.3	5110
01S/09E-19Q01M	97.5	10-07-64	55.5	42.0	5110
		3-09-65	50.9	46.[illegible]	5110
SOUTH SAN JOAQUIN IRRIGATION DISTRICT 5-22.05					
01S/06E-24H02M	23.0	10-0[illegible]-64	7.0	16.0	5050
		3-17-65	8.5	14.5	5050
01S/07E-17N02M	30.0	10-21-64	7.1	22.9	5050
		3-11-65	11.0	19.0	5050
01S/07E-23R01M	35.0	10-21-64	10.2	24.[illegible]	5050
		3-11-65	15.7	19.3	5050

TABLE C-2 (Cont.)

GROUND WATER LEVELS AT WELLS

STATE WELL NUMBER	GROUND SURFACE ELEVATION IN FEET	DATE	GROUND SURFACE TO WATER SURFACE IN FEET	WATER SURFACE ELEVATION IN FEET	AGENCY SUPPLYING DATA
SOUTH SAN JOAQUIN IRRIGATION DISTRICT 5-22.05					
01S/07E-25R01M	56.0	10-21-64	(1)		5050
		10-29-64	18.5	37.5	5050
		3-11-65	19.5	36.5	5050
01S/07E-28D01M	34.0	7-23-64	6.4	27.6	5050
		[illegible]	7.[illegible]	[illegible]	5050
		9-23-64	5.9	28.1	5050
		10-22-64	8.1	25.9	5050
		11-23-64	7.1	26.9	5050
		12-22-64	6.5	27.5	5050
		1-21-65	5.7	28.3	5050
		2-18-65	6.4	27.6	5050
		3-24-65	7.1	26.9	5050
		4-22-65	6.8	27.2	5050
		5-24-65	6.4	27.6	5050
		6-23-65	6.2	27.8	5050
01S/07E-29N02M	30.0	10-21-64	8.7	21.3	5050
		3-11-65	8.4	21.6	5050
01S/07E-35Q01M	49.0	10-21-64	7.2	41.8	5050
		3-11-65	7.5	41.5	5050
01S/08E-25Q01M	90.5	10-07-64	40.6	49.9	5110
		3-09-65	40.0	50.5	5110
01S/08E-27A01M	75.0	10-21-64	45.0	30.0	5050
		[illegible]	[illegible]	[illegible]	5050
01S/08E-33N01M	67.0	7-23-64	22.7	44.3	5050
		8-24-64	22.1	44.9	5050
		9-23-64	24.0	43.0	5050
		10-22-64	24.5	42.5	5050
		11-23-64	24.0	43.0	5050
		12-22-64	24.0	43.0	5050
		1-21-65	24.0	43.0	5050
		[illegible]	[illegible]	[illegible]	5050
		3-24-65	24.7	42.3	5050
		4-22-65	(1)		5050
		5-24-65	23.2	43.8	5050
		6-23-65	23.8	43.2	5050
01S/08E-35R02M	88.0	10-21-64	31.9	56.1	5050
		3-11-65	32.7	55.3	5050

STATE WELL NUMBER	GROUND SURFACE ELEVATION IN FEET	DATE	GROUND SURFACE TO WATER SURFACE IN FEET	WATER SURFACE ELEVATION IN FEET	AGENCY SUPPLYING DATA
SOUTH SAN JOAQUIN IRRIGATION DISTRICT 5-22.05					
02S/06E-13G01M	22.0	10-21-64	6.3	15.7	5050
		3-11-65	7.4	14.6	5050
02S/07E-07H01M	30.0	10-21-64	8.4	21.6	5050
		3-11-65	(4)		5050
02S/07E-07Q01M	28.0	3-19-65	6.9	21.1	5050
02S/07E-08R01M	36.0	3-19-65	9.9	26.1	5050
02S/07E-10B01M	46.0	3-19-65	11.4	34.6	5050
02S/07E-12G01M	56.0	10-21-64	11.1	44.9	5050
		3-11-65	10.9	45.1	5050
02S/07E-12R01M	55.0	7-06-64	14.6	40.4	5050
		7-23-64	14.8	40.2	5050
		8-24-64	15.0	40.0	5050
		9-23-64	14.4	40.6	5050
		10-22-64	14.5	40.5	5050
		11-23-64	14.4	40.6	5050
		12-22-64	14.5	40.5	5050
		1-21-[illegible]	[illegible]	[illegible]	5050
		2-18-65	14.0	41.0	5050
		3-24-65	14.2	40.8	5050
		4-22-65	13.7	41.3	5050
		5-24-65	14.3	40.7	5050
		[illegible]	[illegible]	[illegible]	5050
02S/07E-12R02M	55.0	7-06-64	11.0	44.0	5050
		7-23-64	10.6	44.4	5050
		8-24-64	10.5	44.5	5050
		9-23-64	10.6	44.4	5050
		10-22-64	11.5	43.5	5050
		11-23-64	11.9	43.1	5050
		12-22-64	11.9	43.1	5050
		1-21-[illegible]	11.[illegible]	[illegible]	[illegible]
		2-18-65	11.4	43.6	5050
		3-24-65	11.6	43.4	5050
		4-22-65	11.5	43.5	5050
		5-24-65	11.2	43.8	5050
		[illegible]	11.[illegible]	[illegible]	[illegible]
02S/07E-20N01M	29.0	10-21-64	DRY		5050
		3-11-65	7.2	21.8	5050

TABLE C-2 (Cont.)

GROUND WATER LEVELS AT WELLS

STATE WELL NUMBER	GROUND SURFACE ELEVATION IN FEET	DATE	GROUND SURFACE TO WATER SURFACE IN FEET	WATER SURFACE ELEVATION IN FEET	AGENCY SUPPLYING DATA
SOUTH SAN JOAQUIN IRRIGATION DISTRICT 5-22.05					
02S/07E-22J01M	44.0	10-21-64	8.8	35.2	5050
		3-11-65	(1)		5050
		3-19-65	8.7	35.3	5050
02S/07E-25C01M	56.0	7-23-64	14.7	41.3	5050
		8-24-64	15.0	41.0	5050
		9-23-64	15.8	40.2	5050
		10-22-64	16.4	39.6	5050
		11-23-64	16.5	39.5	5050
		12-22-64	14.5	41.5	5050
		1-21-65	16.0	40.0	5050
		2-18-65	15.5	40.5	5050
		3-[illegible]-65	1[illegible].2	40.8	5050
		4-22-65	14.6	41.4	5050
		5-24-65	13.8	42.2	5050
		6-23-65	13.8	42.2	5050
02S/07E-34R01M	45.0	10-21-64	13.8	31.2	5050
		3-11-65	11.7	33.3	5050
02S/08E-1[illegible]01M	79.0	10-21-64	1[illegible].8	62.2	5050
		3-11-65	20.2	58.8	5050
02S/08E-17N01M	64.0	10-21-64	18.2	45.8	5050
		3-11-65	18.2	45.8	5050
02S/09E-02E01M	135.0	7-23-64	35.8	99.2	5050
		8-24-64	35.[illegible]	99.[illegible]	5050
		9-23-64	35.3	99.7	5050
		10-07-64	35.0	100.0	5110
		10-22-64	34.9	100.1	5050
		11-23-64	35.1	99.9	5050
		12-22-64	35.4	99.6	5050
		1-21-65	35.7	99.3	5050
		2-18-65	34.9	100.1	5050
		3-09-65	36.0	99.0	5110
		3-25-65	35.9	99.1	5050
		4-22-65	36.6	98.2	5050
		5-24-65	37.1	97.9	5050
		6-23-65	36.8	98.2	5050
02S/09E-05C01M	110.0	10-21-64	30.8	79.2	5050
		3-11-65	33.6	76.4	5050

STATE WELL NUMBER	GROUND SURFACE ELEVATION IN FEET	DATE	GROUND SURFACE TO WATER SURFACE IN FEET	WATER SURFACE ELEVATION IN FEET	AGENCY SUPPLYING DATA
SOUTH SAN JOAQUIN IRRIGATION DISTRICT 5-22.05					
02S/09E-09Q01M	120.0	10-21-64	28.9	91.1	5050
		3-11-65	34.5	85.5	5050
02S/09E-11K01M	139.0	10-21-64	35.3	103.7	5050
		3-11-65	38.6	100.4	5050
02S/09E-18E01M	94.0	10-21-64	15.9	78.1	5050
		3-11-65	25.4	68.6	5050
DELTA AREA 5-22.52					
01N/06E-27R01M	11.0	10-07-64	31.2	-20.2	5050
		3-17-65	(1)		5050
03N/05E-16A01M	-3.0	10-15-64	7.0	-10.0	5110
		3-15-65	6.0	-9.0	5110
01S/05E-35Q02M	8.0	10-05-64	6.5	1.5	5110
		3-08-65	(1)		5110
01S/06E-02G02M	16.0	10-05-64	33.7	-17.7	5050
		3-15-65	24.0	-8.0	5050
01S/06E-04A02M	8.5	10-09-64	7.2	1.3	5050
		3-11-65	5.8	2.7	5050
01S/06E-09J01M	7.0	10-09-64	13.4	-6.4	5050
		3-11-65	9.5	-2.5	5050
01S/06E-12P01M	21.0	10-06-64	22.2	-1.2	5050
		3-16-65	17.1	3.9	5050
01S/06E-22Q02M	10.0	10-06-64	9.9	0.1	5050
		3-09-65	6.3	3.7	5050
01S/06E-31E01M	8.0	10-05-64	(8)		5110
		10-29-64	(1)		5050
		3-08-65	(8)		5110
01S/06E-34K01M	9.0	10-07-64	13.4	-4.4	5050
		3-08-65	8.2	0.8	5050

TABLE C-2 (Cont.)

GROUND WATER LEVELS AT WELLS

STATE WELL NUMBER	GROUND SURFACE ELEVATION IN FEET	DATE	GROUND SURFACE TO WATER SURFACE IN FEET	WATER SURFACE ELEVATION IN FEET	AGENCY SUPPLYING DATA
DELTA AREA [illegible]					
01S/06E-36C01M	23.0	10-07-64	12.1	10.9	5050
		3-17-65	9.0	14.0	5050
02S/06E-12D01M	8.0	10-05-64	4.8	3.2	5110
		10-06-64	(0)		5050
02S/06E-02H01M	20.0	10-21-64	9.8	10.2	5050
		3-11-65	9.3	10.7	5050
02S/06E-25R01M	23.0	10-21-64	7.2	15.8	5050
		3-11-65	7.2	15.8	5050
03S/07E-05J01M	34.0	10-21-64	8.0	26.0	5050
		3-11-65	8.8	25.2	5050
SURPRISE VALLEY 6-01.00					
38N/17E-10N01M	4543.6	4-01-65	(5)		5050
38N/17E-12N01M	4524.9	4-01-65	0.0	4524.9	5050
39N/17E-29C01M	4492.7	4-01-65	2.0	4490.7	5050
39N/17E-33D03M	4485.3	4-01-65	0.3	4485.0	5050
[illegible]	[illegible]	[illegible]	-1.[illegible]	[illegible]	5050
[illegible]	[illegible]	[illegible]	[illegible]	[illegible]	5050
[illegible]	[illegible]	[illegible]	(4)		5050
40N/16E-14R01M	4622.9	4-01-65	(4)		5050
40N/16E-36G01M	4625.2	7-21-64	(1)		5050
		8-19-64	77.3	4547.9	5050
		9-15-64	(1)		5050
		10-21-64	82.6	4542.6	5050
		11-17-64	87.2	4538.0	5050
		12-16-64	81.4	4543.8	5050
		1-19-65	80.4	4544.8	5050
		2-17-65	74.2	4551.0	5050
		3-17-65	75.9	4549.3	5050

STATE WELL NUMBER	GROUND SURFACE ELEVATION IN FEET	DATE	GROUND SURFACE TO WATER SURFACE IN FEET	WATER SURFACE ELEVATION IN FEET	AGENCY SUPPLYING DATA
SURPRISE VALLEY 6-01.00					
40N/16E-36G01M CONT.	4625.2	4-20-65	65.0	4560.2	5050
		5-18-65	58.6	4566.6	5050
		6-16-65	53.7	4571.5	5050
40N/17E-19D01M	4530.8	3-31-65	-2.4	4533.2	5050
40N/17E-19Q01M	4506.9	3-31-65	-3.8	4510.7	5050
40N/17E-29E01M	4481.2	4-01-65	-13.3	4494.5	5050
40N/17E-30M01M	4536.3	3-31-65	(7)		5050
40N/17E-31F01M	4548.1	3-31-65	12.0	4536.1	5050
40N/17E-31P01M	4554.0	3-31-65	10.3	4543.7	5050
41N/16E-04B01M	4590.3	3-31-65	(9)		5050
41N/16E-11A01M	4490.4	3-31-65	(7)		5050
41N/16E-11C04M	4503.8	3-31-65	-8.2	4512.0	5050
41N/16E-13F01M	4503.8	3-31-65	-28.7	4532.5	5050
41N/16E-23P01M	4587.2	3-31-65	14.8	4572.4	5050
41N/16E-23R01M	4532.4	3-31-65	-17.2	4549.6	5050
41N/16E-24L01M	4507.8	3-31-65	-11.0	4518.8	5050
41N/16E-25C03M	4506.4	3-31-65	(4)		5050
41N/16E-27Q01M	4657.2	7-21-64	21.8	4635.4	5050
		8-19-64	26.5	4630.7	5050
		9-15-64	26.9	4630.3	5050
		10-21-64	28.9	4628.3	5050
		11-17-64	29.9	4627.3	5050
		12-16-64	23.7	4633.5	5050
		1-19-65	(9)		5050
		2-17-65	11.4	4645.8	5050
		3-17-65	12.3	4644.9	5050
		4-20-65	15.9	4641.3	5050
		5-18-65	10.0	4647.2	5050
		6-16-65	15.2	4642.0	5050

TABLE C-2 (Cont.)

GROUND WATER LEVELS AT WELLS

STATE WELL NUMBER	GROUND SURFACE ELEVATION IN FEET	DATE	GROUND SURFACE TO WATER SURFACE IN FEET	WATER SURFACE ELEVATION IN FEET	AGENCY SUPPLYING DATA
SURPRISE VALLEY 6-01.00					
43N/16E-28Q02M	4529.3	3-30-65	-8.2	4537.5	5050
43N/16E-29Q01M	4648.2	3-30-65	(4)		5050
43N/16E-33G01M	4517.3	3-30-65	-6.8	4524.1	5050
43N/16E-33H02M	4565.9	3-30-65	FLOW		5050
43N/17E-19R01M	4557.1	3-29-65	(5)		5050
43N/17E-25G01M	4558.0	3-29-65	24.0	4534.0	5050
43N/17E-29J01M	4553.1	3-29-65	22.3	4530.8	5050
43N/17E-32D01M	4528.7	3-29-65	5.3	4523.4	5050
43N/17E-32K01M	4523.6	3-29-65	4.8	4518.8	5050
43N/17E-32M02M	4515.7	3-29-65	(6)		5050
44N/15E-25D01M	4553.4	3-30-65	8.3	4545.1	5050
44N/16E-31B01M	4494.3	3-30-65	3.6	4490.7	5050
44N/16E-32J01M	4506.7	3-30-65	-4.3	4511.0	5050
44N/16E-32L01M	4510.7	3-30-65	(4)		5050
45N/16E-17R01M	4467.5	3-30-65	-6.2	4473.7	5050
46N/16E-09L01M	4534.3	7-21-64	15.8	4518.5	5050
		8-19-64	17.7	4516.6	5050
		9-15-64	16.4	4518.9	5050
		10-21-64	18.9	4515.4	5050
		11-17-64	18.9	4515.4	5050
		12-16-64	19.1	4515.2	5050
		1-19-65	17.5	4516.8	5050
		2-17-65	16.3	4518.0	5050
		3-17-65	16.4	4517.9	5050
		4-20-65	15.8	4518.5	5050
		5-18-65	14.9	4519.4	5050
		6-16-65	12.2	4522.1	5050
46N/16E-09N01M	4377.3	4-01-65	(4)		5050

STATE WELL NUMBER	GROUND SURFACE ELEVATION IN FEET	DATE	GROUND SURFACE TO WATER SURFACE IN FEET	WATER SURFACE ELEVATION IN FEET	AGENCY SUPPLYING DATA
SURPRISE VALLEY 6-01.00					
46N/16E-10R01M	4503.5	4-01-65	-4.2	4508.0	5050
46N/16E-14R01M	4489.6	4-01-65	-7.0	4496.6	5050
46N/16E-21B01M	4494.1	4-01-65	-6.6	4500.7	5050
46N/16E-24E01M	4485.1	4-01-65	1.6	4483.5	5050
46N/16E-25R02M	4492.1	4-01-65	-1.8	4493.9	5050
46N/16E-29E01M	4480.2	4-01-65	-3.2	4483.4	5050
46N/16E-31R01M	4486.8	3-30-65	-6.3	4492.9	5050
46N/16E-31R02M	4491.3	3-30-65	-3.5	4494.8	5050
MADELINE PLAINS 6-02.00					
34N/12E-04R01M	5293.3	6-01-65	0.1	5293.2	5050
34N/12E-05F01M	5289.6	6-01-65	55.6	5234.0	5050
34N/12E-19N01M	5316.9	6-01-65	(9)		5050
34N/13E-02K01M	5301.5	6-01-65	(9)		5050
34N/13E-04H01M	5304.4	6-01-65	(7)		5050
34N/13E-12M01M	5402.5	6-01-65	(9)		5050
34N/14E-22D01M	5339.7	3-31-65	0.4	5339.3	5050
		6-01-65	1.2	5338.5	5050
34N/14E-26B01M	5301.3	7-22-64	32.1	5269.2	5050
		8-18-64	32.1	5269.2	5050
		9-16-64	32.1	5269.2	5050
		10-20-64	32.0	5269.3	5050
		11-17-64	32.2	5269.1	5050
		12-15-64	33.0	5268.3	5050
		1-20-65	32.1	5269.2	5050
		2-18-65	31.7	5269.6	5050
		3-17-65	35.3	5266.0	5050

TABLE C-2 (Cont.)

GROUND WATER LEVELS AT WELLS

STATE WELL NUMBER	GROUND SURFACE ELEVATION IN FEET	DATE	GROUND SURFACE TO WATER SURFACE IN FEET	WATER SURFACE ELEVATION IN FEET	AGENCY SUPPLYING DATA
SURPRISE VALLEY 6-01.00					
41N/16E-35F01M	[illegible]	3-31-65	12.5	[illegible]	5050
41N/16E-35D02M	[illegible]	7-21-64	(1)		5050
		8-19-64	38.9	4582.6	5050
		9-15-64	(1)		5050
		10-21-64	37.7	4583.8	5050
		11-17-64	38.3	4583.2	5050
		12-16-64	38.8	4584.7	5050
		1-19-65	31.7	4589.6	5050
		2-17-65	30.4	4591.1	5050
		3-17-65	31.4	4590.1	5050
		4-20-65	31.0	4590.5	5050
		5-18-65	29.7	4591.8	5050
		6-16-65	26.3	4593.2	5050
[illegible]	[illegible]	3-29-65	FLOW		5050
[illegible]	[illegible]	3-29-65	-13.4	4549.5	5050
[illegible]	[illegible]	3-29-65	-8.7	4604.2	5050
[illegible]	[illegible]	3-29-65	18.9	4625.3	5050
[illegible]	[illegible]	4-01-65	(1)		5050
[illegible]	[illegible]	4-01-65	(2)		5050
[illegible]	[illegible]	3-30-65	4.3	4610.5	5050
[illegible]	[illegible]	3-29-65	-5.5	4540.2	5050
[illegible]	[illegible]	3-29-65	-8.2	4545.1	5050
[illegible]	[illegible]	3-29-65	(6)		5050
[illegible]	[illegible]	3-29-65	-17.0	4517.2	5050
[illegible]	[illegible]	7-21-64	24.1	4627.5	5050
		8-19-64	22.4	4629.2	5050
		9-15-64	22.9	4628.7	5050
		10-21-64	23.5	4628.1	5050
		11-17-64	23.5	4628.1	5050
		12-16-64	23.4	4628.2	5050
		1-19-65	21.[illegible]	4630.0	5050
		2-17-65	20.8	4630.8	5050

STATE WELL NUMBER	GROUND SURFACE ELEVATION IN FEET	DATE	GROUND SURFACE TO WATER SURFACE IN FEET	WATER SURFACE ELEVATION IN FEET	AGENCY SUPPLYING DATA
SURPRISE VALLEY 6-01.00					
42N/16E-17K01M CONT.	4651.6	3-17-65	20.3	4631.3	5050
		4-20-65	19.7	4631.9	5050
		5-18-65	19.1	4632.5	5050
		6-16-65	18.4	4633.2	5050
42N/16E-20B01M	4613.9	3-30-65	0.7	4613.2	5050
42N/16E-20G01M	4624.8	3-31-65	(9)		5050
42N/16E-21R01M	4518.4	3-31-65	FLOW		5050
42N/16E-28N01M	4585.7	3-31-65	FLOW		5050
42N/16E-29G01M	4656.6	3-31-65	31.8	4624.8	5050
42N/16E-34F01M	4512.3	3-31-65	-11.5	4523.8	5050
42N/17E-06A01M	4509.6	3-29-65	-0.7	4510.3	5050
43N/16E-08Q01M	4571.2	3-30-65	4.7	4566.5	5050
43N/16E-05R01M	4540.6	3-30-65	3.4	4537.2	5050
43N/16E-11N01M	4505.7	3-30-65	(6)		5050
43N/16E-17D01M	4687.4	7-21-64	33.[illegible]	4653.6	5050
		8-19-64	33.8	4653.6	5050
		9-15-64	33.7	4653.7	5050
		10-21-64	33.7	4653.7	5050
		11-17-64	33.6	4653.8	5050
		12-16-64	33.6	4653.8	5050
		1-19-65	33.[illegible]	4653.6	5050
		2-17-65	33.3	4654.1	5050
		3-17-65	32.6	4654.8	5050
		4-20-65	33.0	4654.4	5050
		5-18-65	32.8	4654.6	5050
		6-16-65	32.6	4654.8	5050
43N/16E-21J01M	4510.6	3-30-65	-31.7	4542.3	5050
43N/16E-27N02M	4489.4	3-30-65	-21.7	4511.1	5050
43N/16E-28N01M	4557.7	3-30-65	-7.[illegible]	[illegible]	5050
43N/16E-28N02M	4558.9	3-30-65	-7.0	4565.9	5050

TABLE C-2 (Cont.)

GROUND WATER LEVELS AT WELLS

STATE WELL NUMBER	GROUND SURFACE ELEVATION IN FEET	DATE	GROUND SURFACE TO WATER SURFACE IN FEET	WATER SURFACE ELEVATION IN FEET	AGENCY SUPPLYING DATA
MADELINE PLAINS 6-02.00					
34N/14E-26B01M CONT.	5301.3	4-21-65	31.7	5269.6	5050
		5-19-65	31.3	5270.0	5050
		6-17-65	31.2	5270.1	5050
34N/15E-32E01M	5357.3	3-31-65	58.5	5298.8	5050
		6-02-65	59.9	5297.4	5050
35N/11E-33N01M	5311.6	4-01-65	1.7	5309.9	5050
		6-01-65	3.2	5308.4	5050
35N/12E-19M01M	5306.8	4-01-65	72.4	5234.4	5050
		6-01-65	63.5	5243.3	5050
35N/12E-20B01M	5309.7	6-02-65	7.6	5302.1	5050
35N/12E-22R01M	5283.0	6-02-65	40.2	5242.8	5050
35N/12E-24R01M	5284.1	6-02-65	(9)		5050
35N/13E-26J01M	5296.0	3-31-65	(6)		5050
35N/14E-13J01M	5304.9	6-01-65	17.9	5287.0	5050
35N/14E-19H01M	5295.0	6-01-65	61.0	5234.0	5050
35N/14E-32D02M	5294.5	6-01-65	57.5	5237.0	5050
35N/15E-04J01M	5370.0	4-01-65	0.9	5369.1	5050
		6-01-65	1.8	5368.2	5050
35N/15E-06R01M	5313.9	6-01-65	(9)		5050
35N/15E-07M01M	5325.4	6-01-65	56.0	5269.4	5050
35N/15E-08A01M	5316.3	4-01-65	11.3	5305.0	5050
		6-01-65	11.1	5305.2	5050
35N/15E-09R01M	5320.9	4-01-65	16.0	5304.9	5050
		6-01-65	14.8	5306.1	5050
35N/15E-12H01M	5344.7	6-01-65	8.7	5336.0	5050
35N/15E-13K01M	5334.0	4-01-65	8.4	5325.6	5050
		6-01-65	6.9	5327.1	5050

STATE WELL NUMBER	GROUND SURFACE ELEVATION IN FEET	DATE	GROUND SURFACE TO WATER SURFACE IN FEET	WATER SURFACE ELEVATION IN FEET	AGENCY SUPPLYING DATA
MADELINE PLAINS 6-02.00					
35N/15W-15B01M	5324.0	6-01-65	15.3	5308.7	5050
35N/15E-22A01M	5319.6	6-01-65	22.7	5296.9	5050
35N/16E-17P01M	5338.9	4-01-65	3.5	5335.4	5050
		6-01-65	3.7	5335.2	5050
35N/16E-22N01M	5345.5	4-01-65	19.4	5326.1	5050
		6-01-65	17.7	5327.8	5050
35N/16E-27Q01M	5352.4	4-01-65	3.3	5349.1	5050
		6-01-65	2.2	5350.2	5050
35N/16E-29P01M	5327.0	6-01-65	13.4	5313.6	5050
35N/16E-32N01M	5340.0	6-01-65	7.4	5332.6	5050
35N/16E-35B01M	5402.1	4-01-65	3.1	5399.0	5050
		6-01-65	2.8	5399.3	5050
36N/11E-36H01M	5301.9	6-02-65	(4)		5050
36N/12E-02C01M	5303.8	6-02-65	7.9	5295.9	5050
36N/12E-04R01M	[illegible]	[illegible]	[illegible]	[illegible]	[illegible]
36N/12E-09Q01M	5286.5	6-02-65	37.9	5248.6	5050
36N/12E-10D01M	5286.5	6-02-65	36.2	5250.3	5050
36N/12E-21E01M	5295.1	6-02-65	(3)		5050
36N/12E-24P01M	5282.6	6-02-65	(9)		5050
36N/12E-29E01M	5292.9	6-02-65	79.4	5213.5	5050
36N/13E-17C01M	5292.1	4-01-65	44.7	5247.4	5050
		6-01-65	5.7	5286.4	5050
36N/13E-18B01M	5289.8	6-01-65	37.2	5252.6	5050
36N/13E-33Q01M	5301.1	6-01-65	(9)		5050

TABLE C-2 (Cont.)

GROUND WATER LEVELS AT WELLS

STATE WELL NUMBER	GROUND SURFACE ELEVATION IN FEET	DATE	GROUND SURFACE TO WATER SURFACE IN FEET	WATER SURFACE ELEVATION IN FEET	AGENCY SUPPLYING DATA
MADELINE PLAINS 6-02.00					
36N/16E-30N01M	5379.7	[illegible]	0.3	5379.4	5050
		6-01-65	-0.1	5379.8	5050
37N/12E-[illegible]01M	5326.3	6-02-65	92.6	5233.7	5050
37N/13E-03E01M	5407.3	6-01-65	3.2	5404.1	5050
37N/13E-09J01M	5342.4	6-01-65	10.8	5331.6	5050
37N/13E-15P01M	5304.3	6-01-65	0.6	5303.7	5050
37N/13E-[illegible]A01M	[illegible]	6-01-65	10.0	5283.4	5050
37N/13E-30C01M	5290.6	6-02-65	3.6	5287.0	5050
37N/13E-32A01M	5287.9	7-22-64	10.7	5277.2	5050
		8-18-64	11.8	5276.1	5050
		9-16-64	12.2	5275.7	5050
		10-20-64	12.5	5275.4	5050
		11-17-64	16.4	5271.5	5050
		12-15-64	15.3	5272.6	5050
		1-20-65	12.1	5275.8	5050
		2-18-65	(9)		5050
		3-17-65	(9)		5050
		4-21-65	(9)		5050
		5-19-65	(9)		5050
		6-17-65	(9)		5050
HONEY LAKE VALLEY 6-04.00					
[illegible]	4353.9	3-29-65	(9)		5050
25N/16E-02M01M	[illegible]	3-29-65	1.2	4304.0	5050
[illegible]	[illegible]	3-29-65	17.8	4263.5	5050
[illegible]/17E-17D01M	4287.9	3-29-65	[illegible]	4261.9	5050
[illegible]/17E-[illegible]B01M	4275.3	3-29-65	23.1	4251.2	5050
25N/17E-21M02M	4290.4	3-29-65	5.5	4284.9	5050
[illegible]/17E-[illegible]01M	4321.4	3-29-65	7.0	4314.4	5050

STATE WELL NUMBER	GROUND SURFACE ELEVATION IN FEET	DATE	GROUND SURFACE TO WATER SURFACE IN FEET	WATER SURFACE ELEVATION IN FEET	AGENCY SUPPLYING DATA
HONEY LAKE VALLEY 6-04.00					
25N/17E-29A01M	4323.1	3-29-65	15.3	4307.8	5050
26N/15E-03F01M	4031.4	3-30-65	18.5	4012.9	5050
26N/15E-11B03M	4041.6	3-30-65	29.8	4011.8	5050
26N/15E-11H01M	4011.0	3-30-65	FLOW		5050
26N/16E-03B02M	4104.5	3-30-65	80.4	4024.1	5050
26N/16E-04H01M	4061.4	3-29-65	39.1	4022.3	5050
26N/16E-04M01M	4049.0	3-30-65	25.4	4023.6	5050
26N/16E-04N03M	4051.6	3-30-65	27.0	4024.6	5050
26N/16E-09J02M	4063.2	3-29-65	8.7	4054.5	5050
26N/16E-09N01M	4049.3	3-30-65	(9)		5050
26N/16E-15E01M	4095.0	3-29-65	65.1	4029.9	5050
26N/16E-15E03M	4106.1	7-22-64	54.2	4051.9	5050
		8-19-64	54.7	4051.4	5050
		9-16-64	54.3	4051.8	5050
		10-20-64	54.4	4051.7	5050
		11-17-64	53.6	4052.5	5050
		12-15-64	54.0	4052.1	5050
		1-20-65	55.0	4051.1	5050
		2-18-65	55.4	4050.7	5050
		3-17-65	55.6	4050.5	5050
		4-21-65	55.5	4050.6	5050
		5-19-65	55.4	4050.7	5050
		6-17-65	53.7	4052.4	5050
26N/16E-21J01M	4238.0	3-29-65	23.4	4214.6	5050
26N/16E-27L01M	4215.4	3-29-65	(9)		5050
26N/16E-35P03M	4187.3	3-29-65	8.3	4179.0	5050
26N/17E-32N01M	4335.2	3-29-65	192.4	4142.8	5050
27N/14E-06C01M	4088.9	3-30-65	8.9	4080.0	5050

TABLE C-2 (Cont.)

GROUND WATER LEVELS AT WELLS

STATE WELL NUMBER	GROUND SURFACE ELEVATION IN FEET	DATE	GROUND SURFACE TO WATER SURFACE IN FEET	WATER SURFACE ELEVATION IN FEET	AGENCY SUPPLYING DATA
HONEY LAKE VALLEY (6-07.00)					
27N/14E-1[illegible]401M	[illegible]	3-30-65	(2)		5050
27N/14E-23J01M	4060.8	3-30-65	16.3	4044.5	5050
27N/14E-26D01M	4210.4	7-22-64	20.7	4189.7	5050
		8-19-64	22.7	4187.7	5050
		9-16-64	23.2	4187.2	5050
		10-20-64	22.8	4187.6	5050
		11-17-64	22.7	4187.7	5050
		12-15-64	22.7	4187.7	5050
		1-20-65	13.9	4196.5	5050
		2-18-65	10.9	4199.[illegible]	5050
		3-17-65	11.3	4199.1	5050
		4-21-65	13.4	4197.0	5050
		5-19-65	14.3	4196.1	5050
		6-17-65	16.1	4194.3	5050
27N/15E-25J01M	3997.9	3-30-65	(9)		5050
27N/15E-31F01M	4170.1	3-30-65	13.4	4156.7	5050
27N/15E-32G01M	4052.8	3-30-65	13.8	4039.0	5050
27N/16E-30A01M	4001.1	3-30-65	6.2	3994.8	5050
27N/17E-03H01M	4011.0	3-29-65	24.3	3986.7	5050
27N/17E-10A01M	[illegible]	[illegible]	[illegible]	[illegible]	[illegible]
27N/17E-11F01M	4006.5	3-29-65	17.6	3988.9	5050
27N/17E-14L01M	4002.0	3-29-65	19.9	3982.1	5050
27N/17E-15P01M	4003.7	3-29-65	12.8	3990.9	5050
[illegible]/15E-07L01M	[illegible]	[illegible]	(2)		5050
28N/13E-03G01M	4145.0	3-31-65	26.4	4118.6	5050
28N/13E-04K01M	4111.3	3-31-65	[illegible].1	[illegible]	5050
28N/13E-08H01M	4325.6	3-31-65	(2)		5050
28N/13E-08H02M	4286.3	3-31-65	3.0	4283.3	5050

STATE WELL NUMBER	GROUND SURFACE ELEVATION IN FEET	DATE	GROUND SURFACE TO WATER SURFACE IN FEET	WATER SURFACE ELEVATION IN FEET	AGENCY SUPPLYING DATA
HONEY LAKE VALLEY (6-07.00)					
[illegible]/13E-09L01M	[illegible]	3-31-65	[illegible]	[illegible]	5050
28N/13E-09M02M	4279.5	7-22-64	31.7	4247.8	5050
		8-19-64	33.5	4246.0	5050
		9-16-64	32.9	4246.6	5050
		10-20-64	33.1	4246.4	5050
		11-17-64	31.8	4247.7	5050
		12-15-64	31.5	4248.0	5050
		1-20-65	(6) 2.8	4276.7	5050
		2-18-65	(6) 5.2	4274.3	5050
		3-17-65	10.0	4269.5	5050
		4-21-65	9.1	4270.[illegible]	5050
		5-19-65	14.5	4265.0	5050
		6-17-65	16.0	4263.5	5050
28N/13E-09Q01M	4229.9	3-31-65	2.1	4227.8	5050
28N/13E-10B02M	4126.2	3-31-65	22.2	4104.0	5050
28N/13E-11K01M	4089.4	3-31-65	22.8	4066.6	5050
28N/13E-11R01M	4068.6	7-22-64	(1)		5050
		8-19-64	(1)		5050
		9-16-64	(1)		5050
		10-20-64	36.4	4032.2	5050
		11-17-64	22.6	4046.0	5050
		12-15-64	0.[illegible]	[illegible]	5050
		1-20-65	17.0	[illegible]	5050
		2-18-65	17.1	4051.5	5050
		3-17-65	16.1	4052.5	5050
		4-21-65	14.[illegible]	[illegible]	5050
		5-19-65	(1)		5050
		6-17-65	21.2	4047.4	5050
28N/13E-13Q01M	4012.8	3-31-65	1.8	4011.0	5050
28N/13E-14D01M	4105.3	3-31-65	21.0	4084.3	5050
28N/13E-14F02M	4089.5	3-31-65	7.4	4082.1	5050
28N/13E-15B01M	4141.0	3-31-65	13.2	4127.8	5050
[illegible]/13E-15B02M	4137.5	3-31-65	37.[illegible]	[illegible]	5050
28N/13E-23K01M	4152.5	3-31-65	(4) 18.0	4133.5	5050

TABLE C-2 (Cont.)

GROUND WATER LEVELS AT WELLS

STATE WELL NUMBER	GROUND SURFACE ELEVATION IN FEET	DATE	GROUND SURFACE TO WATER SURFACE IN FEET	WATER SURFACE ELEVATION IN FEET	AGENCY SUPPLYING DATA
HONEY LAKE VALLEY 6-04.00					
28N/13E-25N02M	[illegible]	3-31-65	1.[illegible]	[illegible]053.1	5050
28N/13E-25Q01M	4098.3	3-30-65	20.7	4077.6	5050
28N/14E-02A01M	4007.5	3-31-65	(5)		5050
28N/14E-02G02M	4005.8	3-31-65	8.5	3997.3	5050
28N/14E-03B01M	4011.4	3-31-65	3.5	4007.9	5050
28N/14E-05A01M	4018.4	3-31-65	0.0	4018.4	5050
28N/14E-05N01M	4016.2	3-31-65	2.6	4013.6	5050
28N/14E-07C02M	4027.0	3-31-65	1.2	4025.8	5050
28N/14E-07N01M	4022.3	3-31-65	5.7	4016.6	5050
28N/14E-07R01M	4009.1	3-31-65	(6)		5050
28N/14E-08A01M	4014.1	3-31-65	10.7	4003.4	5050
28N/14E-08B02M	4008.9	3-31-65	5.6	4003.3	5050
28N/14E-18K01M	4003.1	3-31-65	2.8	4000.3	5050
28N/14E-31M01M	4062.4	3-30-65	2.4	4060.0	5050
28N/15E-06G01M	3992.2	3-31-65	0.3	3991.9	5050
28N/16E-05B02M	4027.9	3-29-65	20.7	4007.2	5050
28N/16E-08B01M	4007.8	3-29-65	4.8	4003.0	5050
28N/17E-18J02M	4027.3	3-29-65	3.2	4024.1	5050
28N/17E-20H01M	4034.6	3-29-65	16.1	4018.5	5050
28N/17E-25P01M	4043.3	3-29-65	14.0	4029.3	5050
28N/17E-26F01M	4039.3	3-29-65	9.4	4029.9	5050
28N/17E-26P02M	4026.8	3-29-65	FLOW		5050
28N/17E-27Q01M	4034.2	3-29-65	(4)		5050

STATE WELL NUMBER	GROUND SURFACE ELEVATION IN FEET	DATE	GROUND SURFACE TO WATER SURFACE IN FEET	WATER SURFACE ELEVATION IN FEET	AGENCY SUPPLYING DATA
HONEY LAKE VALLEY 6-04.00					
28N/17E-28L01M	[illegible]	3-29-65	[illegible]	[illegible]	[illegible]
28N/17E-33E01M	4017.4	3-29-65	21.7	3995.7	5050
29N/12E-01K01M	4123.0	3-30-65	17.1	4105.9	5050
29N/12E-02P02M	4128.4	3-30-65	15.1	4113.3	5050
29N/12E-02R01M	4124.2	3-30-65	4.1	4120.1	5050
29N/12E-03E04M	4144.7	3-30-65	9.0	4135.7	5050
29N/12E-03L02M	4140.3	3-30-65	6.2	4134.1	5050
29N/12E-03L03M	4139.6	3-30-65	3.3	4136.3	5050
29N/12E-04A01M	4149.8	3-29-65	5.0	4144.8	5050
29N/12E-05J01M	4172.3	7-22-64	8.2	4164.1	5050
		8-19-64	11.6	4160.7	5050
		9-16-64	13.4	4158.9	5050
		10-21-64	13.7	4158.6	5050
		11-18-64	12.7	4159.6	5050
		12-16-64	12.6	4159.7	5050
		1-20-65	10.0	4162.3	5050
		2-18-65	10.4	4161.9	5050
		3-17-65	10.9	4161.4	5050
		4-21-65	11.0	4161.3	5050
		5-19-65	12.9	4159.4	5050
		6-17-65	13.0	4159.3	5050
29N/12E-08B03M	4180.5	3-30-65	5.4	4175.1	5050
29N/12E-09H01M	4143.0	3-30-65	1.5	4146.5	5050
29N/12E-11B02M	[illegible]	3-30-65	[illegible]	[illegible]	[illegible]
29N/12E-12N01M	4151.4	3-30-65	33.1	4118.3	5050
29N/12E-13A01M	4123.9	3-30-65	15.9	4108.0	5050
29N/12E-13D01M	4136.0	3-31-65	19.9	4116.1	5050
29N/12E-14B02M	4159.3	3-30-65	28.6	4130.7	5050

TABLE C-2 (Cont.)

GROUND WATER LEVELS AT WELLS

STATE WELL NUMBER	GROUND SURFACE ELEVATION IN FEET	DATE	GROUND SURFACE TO WATER SURFACE IN FEET	WATER SURFACE ELEVATION IN FEET	AGENCY SUPPLYING DATA
HONEY LAKE VALLEY [illegible]					
29N/12E-14E01M	4159.2	3-30-65	8.7	4150.5	5050
29N/12E-17J01M	4205.5	3-30-65	0.9	4204.6	5050
29N/12E-20R01M	4310.7	3-30-65	6.6	4304.1	5050
[illegible]	[illegible]	[illegible]	7.0	[illegible]	5050
29N/13E-01N01M	4074.7	3-31-65	16.8	4057.9	5050
29N/13E-02L01M	4069.4	3-31-65	3.4	4066.0	5050
[illegible]	[illegible]	[illegible]	-0.[illegible]	[illegible]	5050
29N/13E-06K01M	4109.7	3-31-65	4.8	4104.9	5050
29N/13E-09N01M	4085.5	3-30-65	FLOW		5050
29N/13E-11P01M	4113.9	3-31-65	38.4	4075.5	5050
29N/13E-16M01M	4095.2	3-30-65	(4)		5050
29N/13E-17C02M	4093.2	3-30-65	(1)		5050
[illegible]	[illegible]	[illegible]	[illegible]	4101.1	5050
29N/13E-18R01M	4098.4	3-31-65	FLOW		5050
[illegible]	[illegible]	[illegible]	[illegible]	[illegible]	5050
29N/13E-23M02M	4133.9	3-31-65	25.3	4108.6	5050
[illegible]	[illegible]	[illegible]	37.1	[illegible]	5050
29N/13E-31Q01M	4257.8	3-31-65	9.5	4248.3	5050
29N/13E-32D01M	4279.8	3-31-65	40.6	4239.2	5050
29N/13E-33R01M	4171.3	3-31-65	20.2	4151.1	5050
29N/13E-34N01M	4168.8	3-31-65	22.6	4146.2	5050
29N/14E-05J01M	4088.1	3-30-65	41.2	4046.9	5050
29N/14E-06L01M	4058.8	3-30-65	6.9	4051.9	5050

STATE WELL NUMBER	GROUND SURFACE ELEVATION IN FEET	DATE	GROUND SURFACE TO WATER SURFACE IN FEET	WATER SURFACE ELEVATION IN FEET	AGENCY SUPPLYING DATA
HONEY LAKE VALLEY [illegible]-01.00					
29N/14E-07M01M	4057.9	3-31-65	(4)		5050
29N/14E-09R01M	4037.1	3-30-65	9.1	4028.0	5050
29N/14E-10M01M	4059.8	3-30-65	(9)		5050
29N/14E-13D02M	4035.7	3-31-65	13.[illegible]	4022.[illegible]	5050
29N/14E-17E01M	4062.3	3-30-65	7.8	4054.5	5050
29N/14E-17Q01M	4049.1	3-30-65	8.2	4040.9	5050
29N/14E-17A02M	4047.9	7-22-65	[illegible]	4040.4	5050
		8-18-64	9.2	4037.7	5050
		9-16-64	(1)		5050
		10-20-64	9.5	4037.4	5050
		11-17-64	9.5	4037.4	5050
		12-15-64	9.6	4037.3	5050
		1-20-65	8.1	4038.8	5050
		2-18-65	7.4	4039.5	5050
		3-17-65	7.5	4039.4	5050
		4-21-65	7.7	4039.2	5050
		5-19-65	5.3	4041.6	5050
		6-17-65	5.7	4041.2	5050
29N/14E-18P01M	4097.[illegible]	3-31-65	22.[illegible]	4074.8	5050
29N/14E-19A01M	4080.6	3-31-65	(3)		5050
29N/14E-20C01M	4052.5	3-30-65	5.3	4047.2	5050
29N/14E-20Q01M	4048.0	3-31-65	11.8	4036.[illegible]	5050
29N/14E-21B01M	4031.3	3-30-65	(4)		5050
29N/14E-22D02M	4027.9	3-30-65	3.6	4024.3	5050
29N/14E-25P01M	4018.[illegible]	3-31-65	[illegible]	4013.1	5050
29N/14E-28B01M	4034.9	3-31-65	6.8	4028.1	5050
29N/14E-28F01M	4037.5	3-31-65	10.4	4027.1	5050
29N/14E-29K01M	4073.5	3-31-65	(5)		5050

TABLE C-2 (Cont.)

GROUND WATER LEVELS AT WELLS

STATE WELL NUMBER	GROUND SURFACE ELEVATION IN FEET	DATE	GROUND SURFACE TO WATER SURFACE IN FEET	WATER SURFACE ELEVATION IN FEET	AGENCY SUPPLYING DATA
HONEY LAKE VALLEY 6-04.00					
29N/14E-33D01M	4035.0	3-31-65	(7)		5050
29N/14E-33H03M	4019.4	3-31-65	3.7	4015.7	5050
29N/14E-34A01M	4018.9	3-31-65	7.9	4011.0	5050
29N/14E-36P01M	4009.7	3-31-65	11.4	3998.3	5050
29N/15E-11P01M	4062.5	3-29-65	41.4	4021.1	5050
29N/15E-18D01M	4027.8	3-30-65	8.6	4019.2	5050
29N/15E-18J01M	4011.3	3-29-65	4.5	4006.8	5050
29N/15E-20R01M	4002.4	3-29-65	8.2	3994.2	5050
29N/15E-21B01M	4004.2	3-29-65	9.9	3994.3	5050
29N/15E-30A02M	4007.2	3-29-65	1.6	4005.6	5050
29N/15E-31A01M	3999.8	3-29-65	2.8	3997.0	5050
29N/15E-31M01M	4000.6	3-29-65	(4)		5050
29N/16E-20M01M	4073.8	3-29-65	58.0	4015.8	5050
29N/16E-29N01M	4025.3	3-29-65	9.1	4016.2	5050
29N/16E-29E03M	4041.0	3-29-65	(4)		5050
30N/12E-32F01M	4186.7	3-29-65	1.3	4185.4	5050
30N/12E-33N01M	4161.9	3-29-65	9.8	4152.1	5050
30N/13E-24H01M	4149.8	3-31-65	30.4	4119.4	5050
31N/12E-09K01M	4889.2	3-29-65	12.4	4876.8	5050
31N/12E-12J01M	4905.6	3-29-65	6.8	4898.8	5050
31N/12E-13M01M	4875.3	3-29-65	4.9	4870.4	5050
31N/12E-16L01M	4903.6	3-29-65	4.6	4899.0	5050
31N/12E-25C02M	4878.0	3-29-65	10.1	4867.9	5050
HONEY LAKE VALLEY 6-04.00					
31N/13E-18G01M	4907.5	3-29-65	29.7	4877.8	5050
TAHOE VALLEY 6-05.00					
SOUTH TAHOE VALLEY 6-05.01					
11N/18E-05N01M	6396.1	8-17-64	16.5	6379.6	5050
		10-21-64	17.0	6379.1	5050
		4-20-65	11.2	6384.9	5050
		6-10-65	(1) 12.4	6383.7	5050
11N/18E-08M01M	6435.5	8-17-64	9.5	6426.0	5050
		10-21-64	10.2	6425.3	5050
		4-20-65	6.2	6429.3	5050
		6-10-65	5.2	6430.3	5050
12N/18E-01D04M	7280.0	8-18-64	36.3	7243.7	5050
		10-20-64	37.6	7242.4	5050
		4-21-65	35.6	7244.4	5050
		6-11-65	25.2	7254.8	5050
12N/18E-02B01M	6273.8	8-18-64	34.0	6239.8	5050
		10-20-64	(2)		5050
		4-21-65	(2)		5050
		6-10-65	(2)		5050
12N/18E-02C01M	6274.3	8-18-64	36.5	6237.8	5050
		10-20-64	36.2	6238.1	5050
		4-21-65	34.8	6239.5	5050
		6-10-65	34.8	6239.5	5050
12N/18E-02C09M	6291.1	8-18-64	43.4	6247.7	5050
		10-21-64	44.6	6246.5	5050
		4-21-65	40.6	6250.5	5050
		6-10-65	[illegible]	[illegible]	[illegible]
12N/18E-03A01M	6270.4	8-18-64	24.2	6246.2	5050
		10-20-64	24.3	6246.1	5050
		4-20-65	20.6	6249.8	5050
		6-09-65	22.4	6248.0	5050

TABLE C-2 (Cont.)

GROUND WATER LEVELS AT WELLS

STATE WELL NUMBER	GROUND SURFACE ELEVATION IN FEET	DATE	GROUND SURFACE TO WATER SURFACE IN FEET	WATER SURFACE ELEVATION IN FEET	AGENCY SUPPLYING DATA
SOUTH TAHOE VALLEY 6-05.01					
12N/18E-03C10M	6263.2	8-17-64	(1)		5050
		10-20-64	25.1	6238.1	5050
		4-20-65	23.1	6240.1	5050
		6-07-65	27.0	6236.2	5050
12N/18E-03D05M	6253.4	8-17-64	18.1	6235.3	5050
		10-20-64	21.3	6232.1	5050
		4-20-65	20.5	6232.9	5050
		6-09-65	16.3	6237.1	5050
12N/18E-03D08M	6261.9	8-17-64	33.5	6228.4	5050
		10-20-64	33.5	6228.4	5050
		4-20-65	28.8	6233.1	5050
		6-08-65	29.2	6332.7	5050
12N/18E-04A05M	6254.4	8-17-64	24.5	6229.9	5050
		10-20-64	23.0	6231.4	5050
		4-20-65	14.4	6240.0	5050
		6-08-65	19.9	6234.5	5050
12N/18E-04B03M	6236.7	8-17-64	7.6	6229.1	5050
		10-20-64	8.1	6228.6	5050
		4-20-65	8.1	6228.6	5050
		6-09-65	8.3	6228.4	5050
12N/18E-04L01M	6264.0	8-18-64	(1) 31.0	6233.0	5050
		10-20-64	29.2	6234.8	5050
		4-20-65	25.2	6238.8	5050
		6-09-65	(1) 25.9	6238.1	5050
12N/18E-05A02M	6239.7	8-17-64	7.9	6231.8	5050
		10-20-64	6.5	6233.2	5050
		4-20-65	4.9	6234.8	5050
		6-08-65	4.6	6235.1	5050
12N/18E-05C02M	6257.6	8-17-64	28.6	6229.0	5050
		10-21-64	(9)		5050
		4-20-65	20.9	6236.7	5050
		6-07-65	20.9	6236.7	5050
12N/18E-05H01M	6256.3	8-17-64	16.3	6240.0	5050
		10-20-64	16.9	6239.4	5050
		4-20-65	(2)		5050
		6-08-65	11.8	6244.5	5050

STATE WELL NUMBER	GROUND SURFACE ELEVATION IN FEET	DATE	GROUND SURFACE TO WATER SURFACE IN FEET	WATER SURFACE ELEVATION IN FEET	AGENCY SUPPLYING DATA
SOUTH TAHOE VALLEY 6-05.01					
12N/18E-05K01M	6271.0	8-17-64	32.8	6238.2	5050
		10-21-64	33.1	6237.9	5050
		4-20-65	28.7	6242.3	5050
		6-08-65	29.7	6241.3	5050
12N/18E-05P01M	6277.5	8-17-64	35.6	6241.9	5050
		10-20-64	35.9	6241.6	5050
		4-20-65	30.6	6246.9	5050
		6-08-65	31.0	6246.5	5050
12N/18E-06R01M	6670.0	8-17-64	(1)		5050
		10-20-64	(1)		5050
		4-21-65	(1)		5050
		6-11-65	(1)		5050
12N/18E-09D03M	6298.0	8-17-64	60.1	6237.9	5050
		10-21-64	(2)		5050
		4-20-65	(2)		5050
		6-08-65	57.3	6240.7	5050
12N/18E-16M01M	6297.9	8-17-64	41.0	6256.9	5050
		10-21-64	50.5	6247.4	5050
		4-20-65	8.6	6289.3	5050
		6-10-65	18.4	6279.5	5050
12N/18E-21D01M	6283.0	8-17-64	4.8	6278.2	5050
		10-21-64	5.7	6277.3	5050
		4-20-65	3.1	6279.9	5050
		6-10-65	2.7	6280.3	5050
12N/18E-29N01M	6337.7	8-17-64	(1) 43.3	6294.4	5050
		10-21-64	29.8	6307.9	5050
		4-20-65	25.1	6312.6	5050
		6-10-65	29.0	6308.7	5050
13N/17E-35G01M	6278.6	8-17-64	33.9	6244.7	5050
		10-20-64	34.6	6244.0	5050
		4-20-65	29.1	6249.5	5050
		6-11-65	29.1	6249.5	5050
13N/18E-27K01M	6276.7	8-18-64	42.9	6233.8	5050
		10-20-64	40.8	6235.9	5050
		4-21-65	37.0	6239.7	5050
		6-09-65	38.7	6238.0	5050

TABLE C-2 (Cont.)

GROUND WATER LEVELS AT WELLS

STATE WELL NUMBER	GROUND SURFACE ELEVATION IN FEET	DATE	GROUND SURFACE TO WATER SURFACE IN FEET	WATER SURFACE ELEVATION IN FEET	AGENCY SUPPLYING DATA
SOUTH TAHOE VALLEY 6-05.01					
13N/18E-27L01M	6246.3	8-18-64	18.4	6227.9	5050
		10-20-64	18.4	6227.9	5050
		4-21-65	15.0	6231.3	5050
		6-08-65	14.5	6231.8	5050
13N/18E-33K01M	6242.0	8-18-64	(1) 25.0	6217.0	5050
		10-20-64	(1) 19.0	6223.0	5050
		4-20-65	(1) 16.3	6225.7	5050
		[illegible]	11.6	6230.4	5050
		6-09-65	12.6	6229.4	5050
13N/18E-33M01M	6253.1	8-18-64	29.3	6223.8	5050
		10-20-64	28.1	6225.0	5050
		4-20-65	24.9	6228.2	5050
		6-07-65	25.6	6227.5	5050
13N/18E-33N01M	[illegible]	[illegible]	30.4	6229.2	5050
		10-20-64	32.0	6233.6	5050
		4-21-65	30.0	6235.6	5050
		6-10-65	(4) 43.5	6222.1	5050
13N/18E-34M02M	6262.8	8-18-64	29.1	6233.7	5050
		10-20-64	28.8	6234.0	5050
		4-21-65	25.0	6237.8	5050
		6-10-65	25.0	6237.8	5050

STATE WELL NUMBER	GROUND SURFACE ELEVATION IN FEET	DATE	GROUND SURFACE TO WATER SURFACE IN FEET	WATER SURFACE ELEVATION IN FEET	AGENCY SUPPLYING DATA

81215-680 10-66 750 GSP

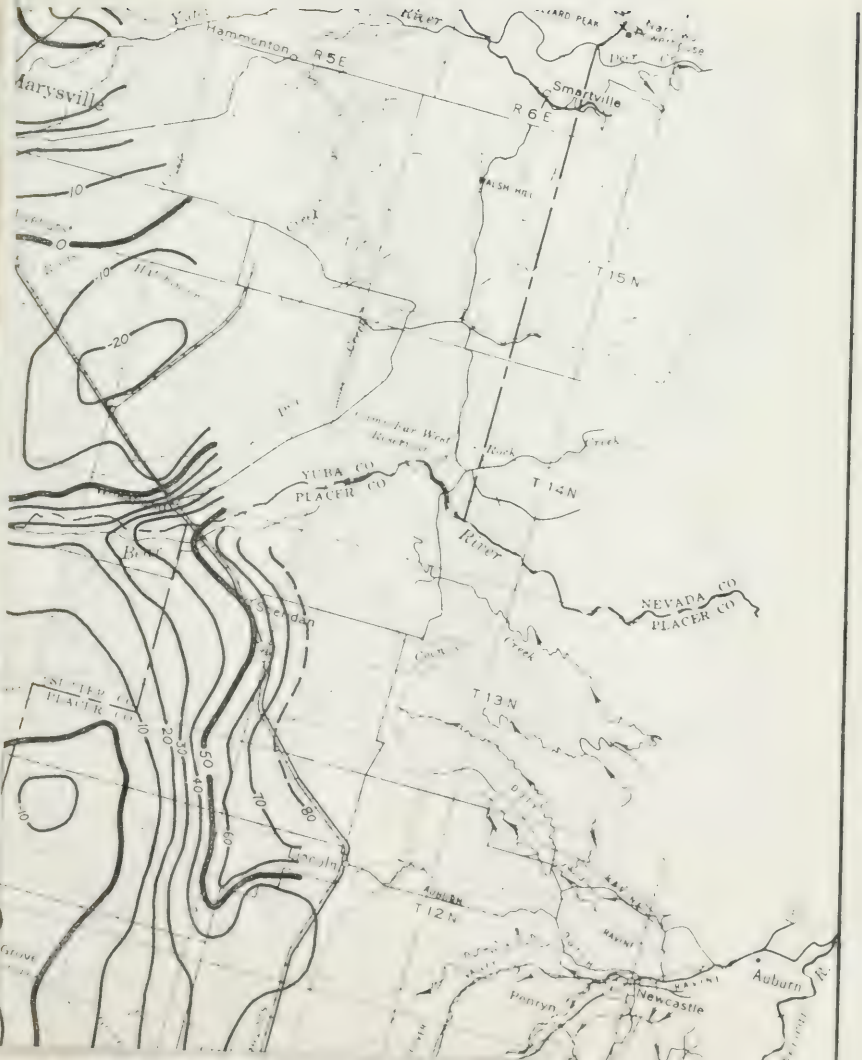
Marysville
Hammonton
R 5 E
R 6 E
Smartville
T 15 N
T 14 N
T 13 N
T 12 N
YUBA CO
PLACER CO
NEVADA CO
PLACER CO
Auburn
Newcastle
Penryn
10
0
-10
-20
10
20
30
40
50
60
70
80

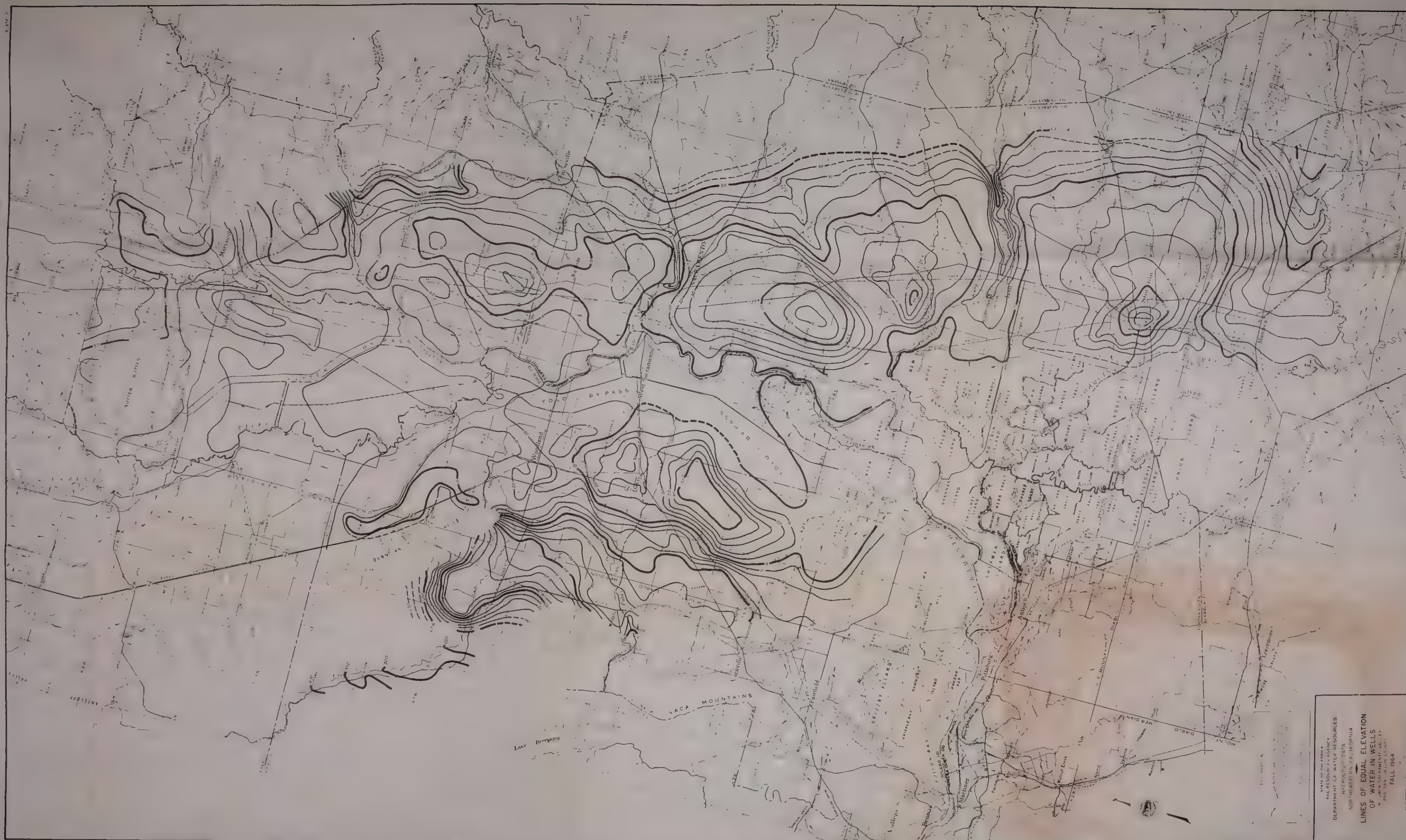
Marysville
SUTTER BUTTES
YOLO BY PASS
West Sacramento
Woodland
VACA MOUNTAINS
Lake Berryessa
Fairfield
Pittsburg
Antioch
Martinez
Livermore
STATE OF CALIFORNIA
THE RESOURCES AGENCY
DEPARTMENT OF WATER RESOURCES
HYDROLOGIC DATA
NORTHEASTERN CALIFORNIA
LINES OF EQUAL ELEVATION OF WATER IN WELLS
FALL 1964

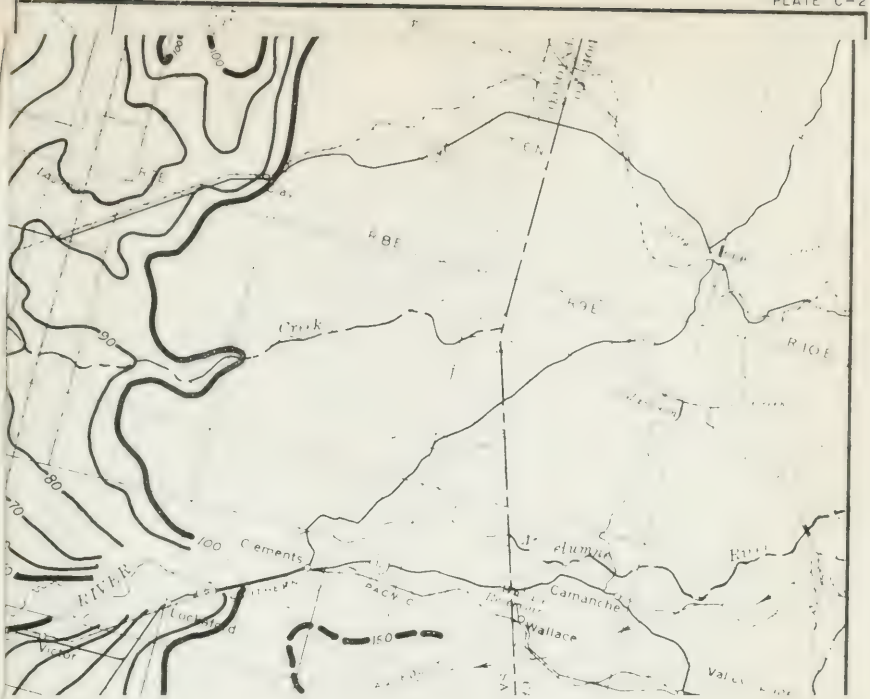
Cements
Alumin
Camanche
Wallace
Lockwood
Victor
RIVER
Creek
R 8 E
R 9 E
R 10 E
100
90
80
70
150

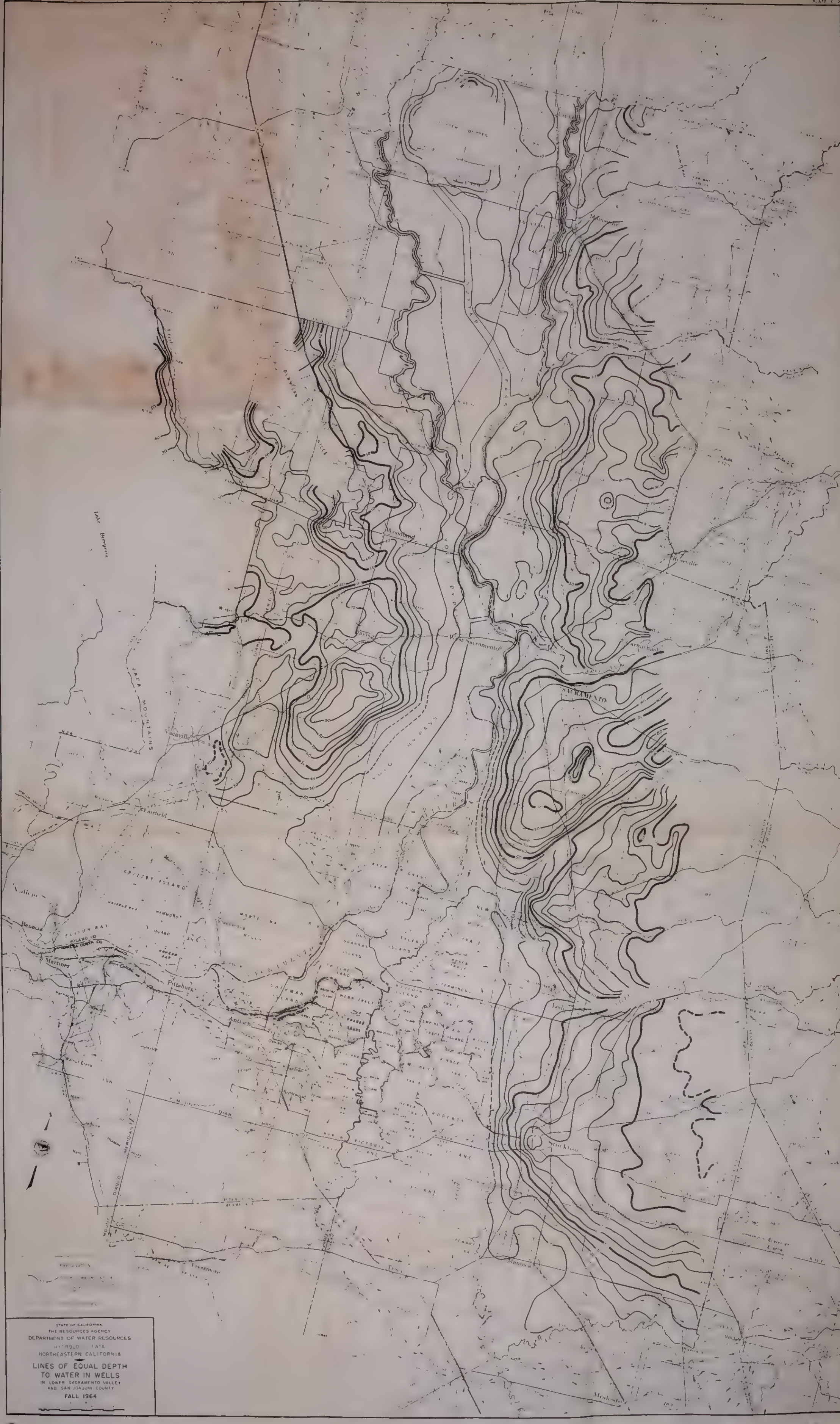

STATE OF CALIFORNIA
THE RESOURCES AGENCY
DEPARTMENT OF WATER RESOURCES
[illegible] DATA
NORTHEASTERN CALIFORNIA

LINES OF EQUAL DEPTH
TO WATER IN WELLS
IN LOWER SACRAMENTO VALLEY
AND SAN JOAQUIN COUNTY
FALL 1964

R8E
R9E
R10E
Creek
Mokelumne
River
Camanche
Wallace
Lockeford
Burson
100
50
CALAVERAS CO
SAN JOAQUIN CO

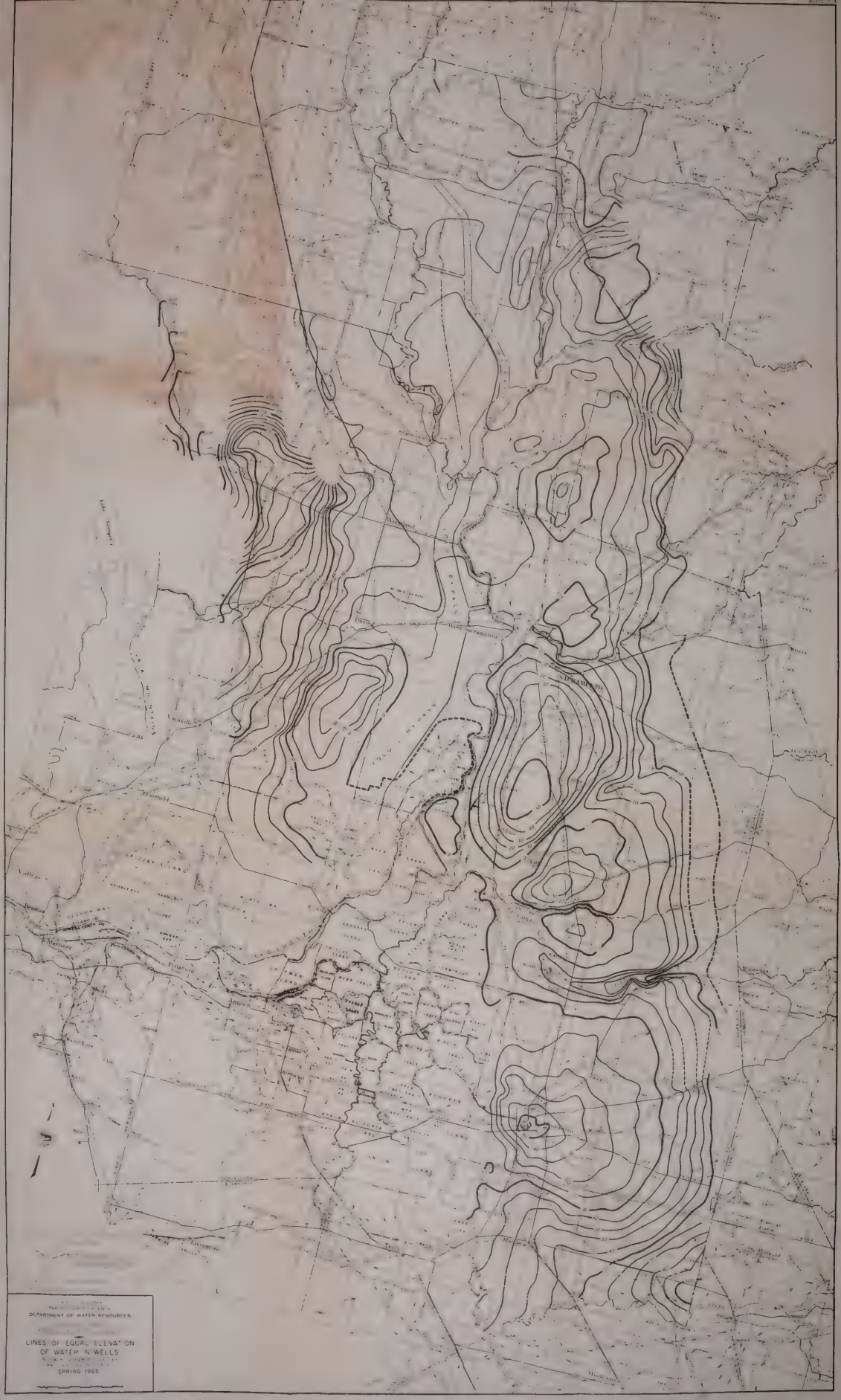
DEPARTMENT OF WATER RESOURCES
LINES OF EQUAL ELEVATION
OF WATER IN WELLS
SPRING 1965

EXPLANATION
STATE OF CALIFORNIA
THE RESOURCES AGENCY
DEPARTMENT OF WATER RESOURCES
HYDROLOGY DATA
NORTHEASTERN CALIFORNIA
LINES OF EQUAL ELEVATION
OF WATER IN WELLS
COLUSA, BUTTE, GLENN
AND TEHAMA COUNTIES
SPRING 1965
Red Bluff
Yuba City
Marysville
Oroville
Chico
Auburn

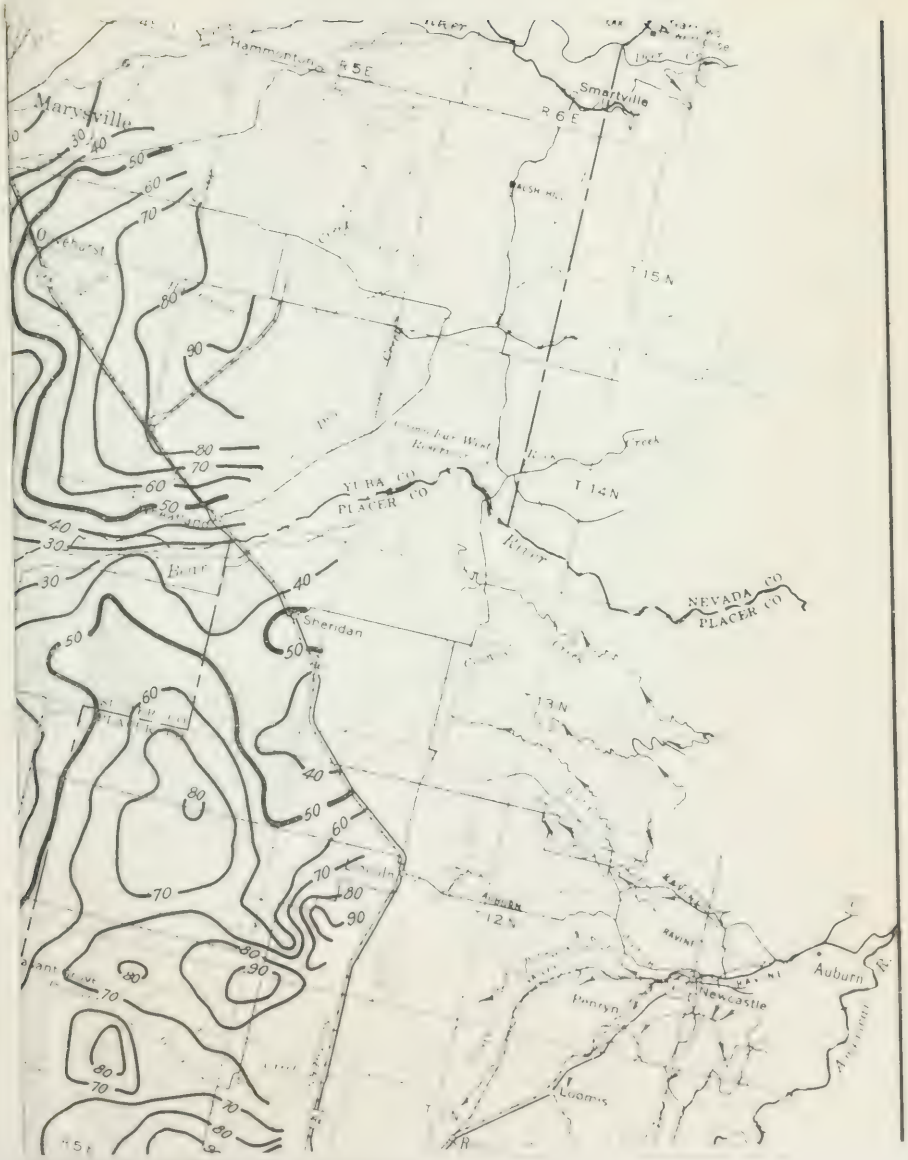
Marysville
Smartville
R 5 E
R 6 E
T 15 N
T 14 N
T 13 N
T 12 N
YUBA CO
PLACER CO
NEVADA CO
PLACER CO
Sheridan
Auburn
Newcastle
Loomis
Bear
River
Ravine
Creek
30
40
50
60
70
80
90

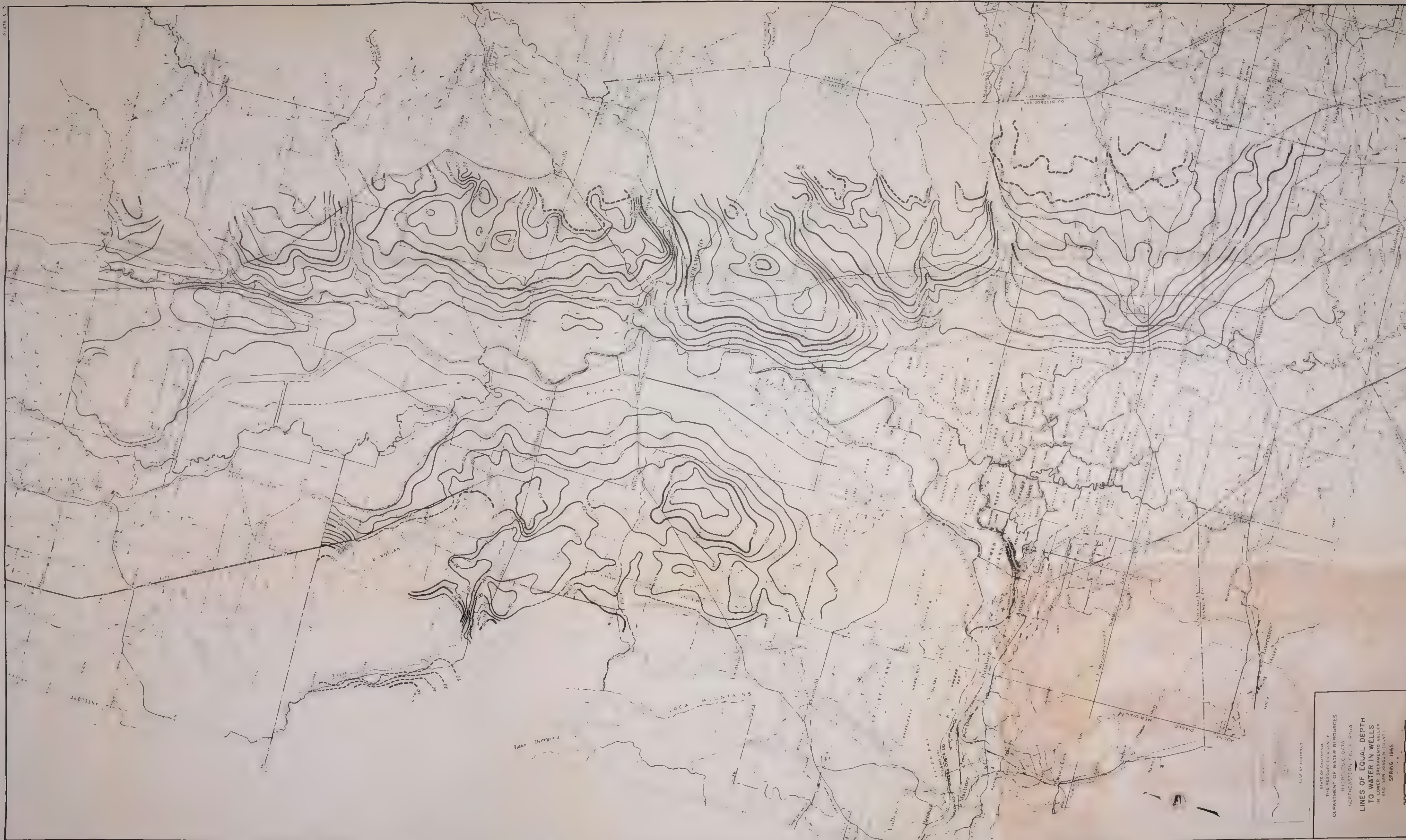
STATE OF CALIFORNIA
DEPARTMENT OF WATER RESOURCES
LINES OF EQUAL DEPTH
TO WATER IN WELLS
IN LOWER SACRAMENTO VALLEY
SPRING 1965

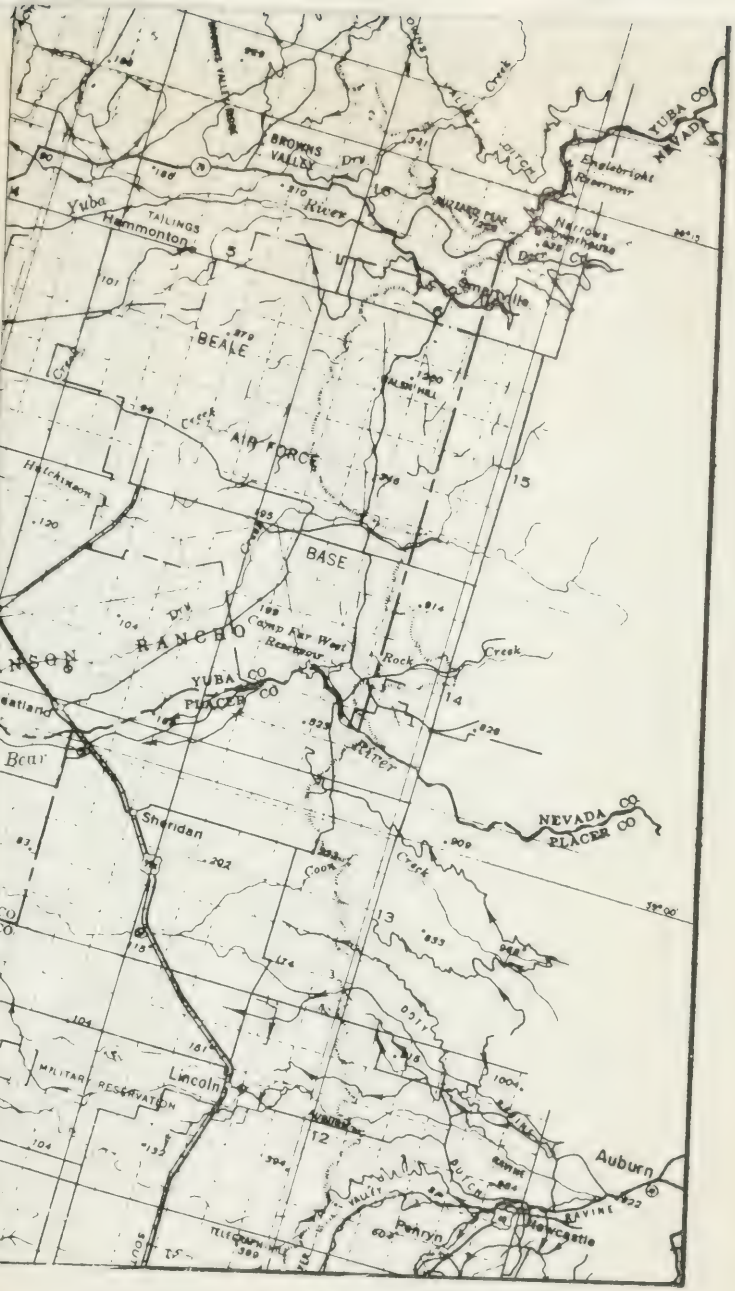
BROWNS VALLEY
Dry
Yuba
River
TAILINGS
Hammonton
Smartville
BEALE
AIR FORCE
BASE
RANCHO
Camp Far West Reservoir
Rock
Creek
YUBA CO
PLACER CO
Bear
Sheridan
Cook
Creek
NEVADA CO
PLACER CO
YUBA CO
NEVADA
Ehlebright Reservoir
Narrows
Dry Cr
MILITARY RESERVATION
Lincoln
Auburn
Penryn
Newcastle
RAVINE
39°00'

Red Bluff
Yuba City
Marysville
Oroville
Chico
Colusa
Willows
Orland
Gridley
Biggs
Nicolaus
Live Oak
Yuba City
Marysville
Olivehurst
Plumas Lake
Linda
Arbuck
Grimes
Princeton
Maxwell
Sutter
Meridian
Williams
Dunnigan
Zamora
Knights Landing
Woodland
Davis
Dixon
Vacaville
Winters
Esparto
Capay
Guinda
Rumsey
Brooks
Clarkville
Yolo
Cache Creek
Lower Lake
Kelseyville
Upper Lake
Lucerne
Nicolaus
Pleasant Grove
Wheatland
Beale
Bear River
Camptonville
Nevada City
Grass Valley
Auburn
Colfax
Dutch Flat
Alta
Gold Run
Dillon Beach
Point Reyes Station
Bodega Bay
Tomales
Petaluma
Sebastopol
Cloverdale
Healdsburg
Geyserville
Santa Rosa
Sonoma
Glen Ellen
Kenwood
Boyes Springs
Fulton
Forestville
Guerneville
Monte Rio
Jenner
Cazadero
Duncans Mills
Bodega
Valley of the Moon
Sacramento River
Feather River
Yuba River
Bear River
Cache Creek
Putah Creek
Sacramento Valley
Antelope Valley
Dunnigan Hills
Sacramento Mountains
Bear Mountains
Sutter Buttes
Marysville Buttes
Colusa County
Glenn County
Tehama County
Butte County
Yuba County
Nevada County
Placer County
Sonoma County
Lake County
Yolo County
Solano County
Napa County
Marin County
Sacramento County
Sutter County
Shasta County
Trinity County
Mendocino County
Sacramento River
Feather River
Yuba River
Bear River
Cache Creek
Putah Creek
Sacramento Valley
Antelope Valley
Dunnigan Hills
Sacramento Mountains
Bear Mountains
Sutter Buttes
Marysville Buttes
Colusa County
Glenn County
Tehama County
Butte County
Yuba County
Nevada County
Placer County
Sonoma County
Lake County
Yolo County
Solano County
Napa County
Marin County
Sacramento County
Sutter County
Shasta County
Trinity County
Mendocino County
STATE OF CALIFORNIA
THE RESOURCES AGENCY
DEPARTMENT OF WATER RESOURCES
HYDROLOGIC DATA
NORTHERN CALIFORNIA
LINES OF EQUAL DEPTH
TO WATER IN WELLS
COLUSA, BUTTE, GLENN
AND TEHAMA COUNTIES
SPRING 1965

287049

THIS BOOK IS DUE ON THE LAST DATE
STAMPED BELOW

RENEWED BOOKS ARE SUBJECT TO IMMEDIATE
RECALL

JUN 5 1974

JUN 5 1975

JUN 4 REC'D

JUN 5 1976

JUN 5 1977

JUN 5 REC'D

FEB 5 1979

JAN 29 REC'D

MAY 19 1987

MAY 23 1987 REC'D

REC'D MAY 24 1987

RECEIVED

MAY 27 1987

PHYS SCI LIBRARY

LIBRARY, UNIVERSITY OF CALIFORNIA, DAVIS

Book Slip–55m-10,'68(J4018s8)

A-31/5

Nº 601060

California. Department
of Water Resources.
Bulletin.

TC824
C2
A2
no.130:65
v.2
appx.C
c.2

PHYSICAL
SCIENCES
LIBRARY

LIBRARY
UNIVERSITY OF CALIFORNIA
DAVIS

3 1175 00474 323

601060

California. Dept.
of Water Resources.
Bulletin.

Call Number:

TC824
C2
A2
no.130:65
v.2